

## General Population Statistics

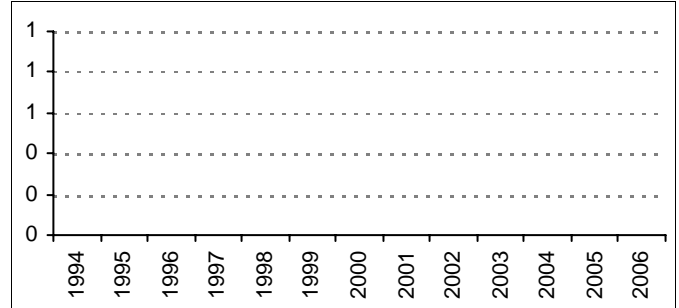
	1990	2000	% Change
<b>AGE AND GENDER</b>			
<b>Total population.....</b>	3,343	4,868	45.6
Males (All).....	1,730	2,483	43.5
Females (All).....	1,613	2,385	47.9
Under 5 years.....	209	358	71.3
5 to 9 years.....	208	470	126.0
10 to 14 years.....	235	464	97.4
15 to 19 years.....	229	257	12.2
20 to 24 years.....	256	184	-28.1
25 to 34 years.....	750	528	-29.6
35 to 44 years.....	671	1,144	70.5
45 to 54 years.....	454	858	89.0
55 to 59 years.....	134	233	73.9
60 to 64 years.....	69	142	105.8
65 to 74 years.....	87	148	70.1
75 to 84 years.....	32	66	106.3
85 years and over.....	9	16	77.8
Median age (years).....	31.8	36.7	15.4
<b>RACE / ETHNICITY</b>			
One race.....	*	4,772	*
Two or more races.....	3,212	4,324	34.6
White.....	21	16	-23.8
Black or African American.....	3	1	-66.7
American Indian and Alaska Native.....	105	413	293.3
Asian.....	0	0	-
Native Hawaiian and Other Pacific Islander.....	2	18	800.0
Some other races.....	*	96	*
HISPANIC OR LATINO	39	55	41.0
Hispanic or Latino.....	3,304	4,813	45.7
Not Hispanic or Latino.....	3,177	4,273	34.5
White alone, Not Hispanic.....			
<b>HOUSEHOLD TYPE</b>			
<b>Total households.....</b>	1,363	1,853	36.0
Family Households (families).....	869	1,271	46.3
With own children < 18.....	449	794	76.8
Married-couple.....	751	1,116	48.6
With own children < 18.....	380	703	85.0
Female householder, no husb....	95	110	15.8
With own children < 18.....	61	73	19.7
Nonfamily households.....	494	582	17.8
Householder living alone.....	376	480	27.7
Householder 65+.....	32	59	84.4
Households with under 18.....	461	813	76.4
Households with 65+.....	96	177	84.4
Average household size.....	2.45	2.63	7.2
Average family size.....	3.08	3.25	5.5

Source: U.S. Census 1990, 2000

## Environment and Recreation

Open Space Protected Acres: 979

### Water Usage: Yearly Water Use (Million Gallons)



Source: Massachusetts Department of Environmental Protection

### Water Supply System: Boxborough-No Public Supply

\* MWRA: Massachusetts Water Resources Authority

## Civic Engagement and Governance

### Form of Government:

Board of Selectmen - Open Town Meeting

### Voting

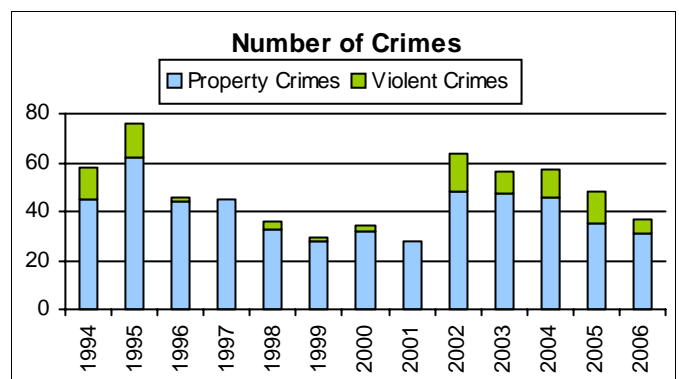
#### State Election Party Enrollment

	2002	2004	2006
<b>Registered Voters</b>	297	3179	3149
<b>Democrat</b>	65	809	782
<b>Republican</b>	48	491	474
<b>Unenrolled</b>	183	1873	1880
<b>Population Over 18</b>	338	3381	3381

2000 US Census

Source: Massachusetts Secretary of the Commonwealth

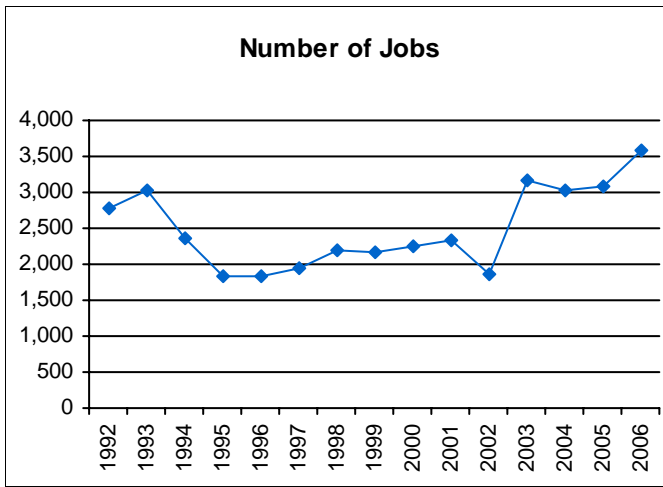
## Public Safety



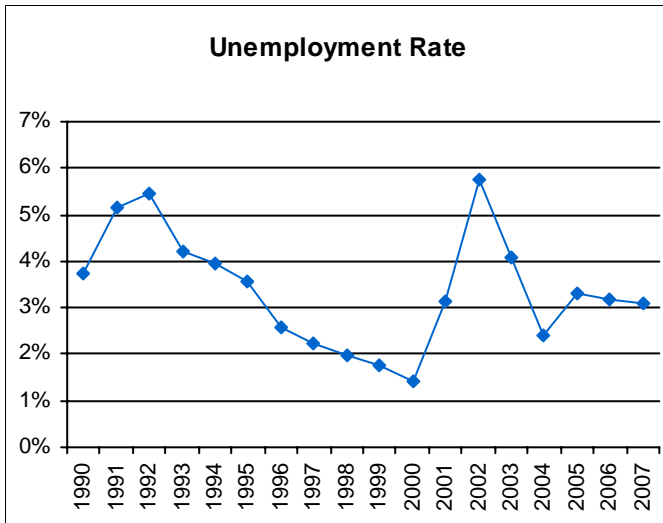
Source: Massachusetts State Police

Blank years indicate missing/incomplete data

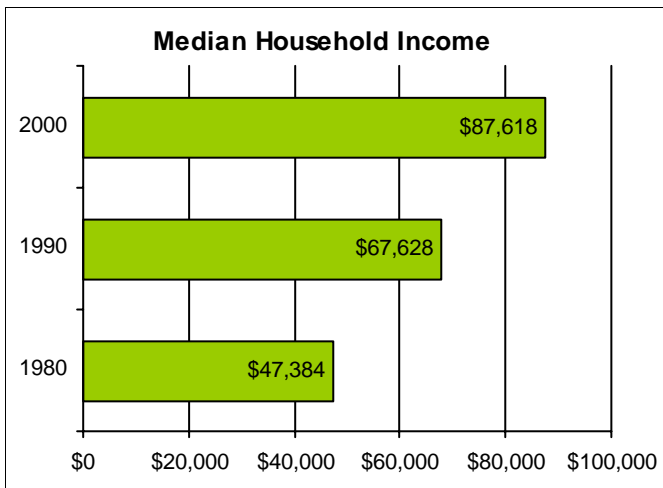
## Economy



Source: Massachusetts Department of Workforce Development

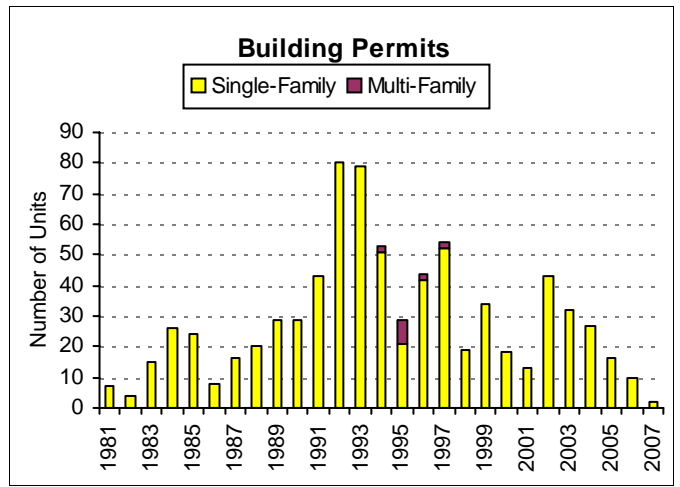


Source: Massachusetts Department of Revenue

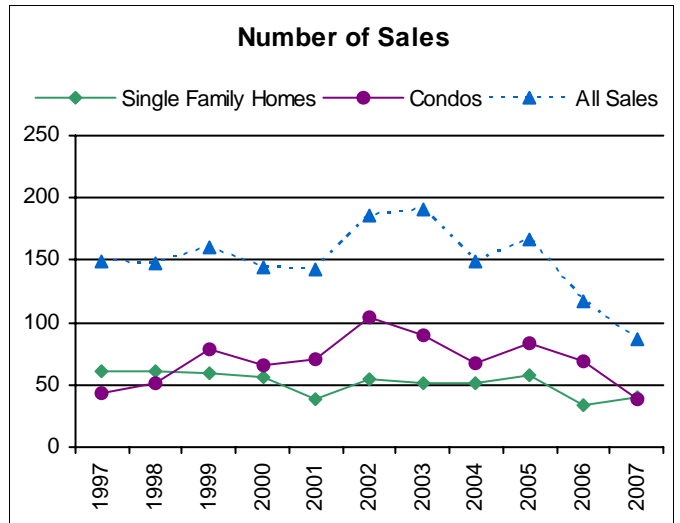


Source: 2000 US Census, SF3  
Numbers adjusted for inflation.

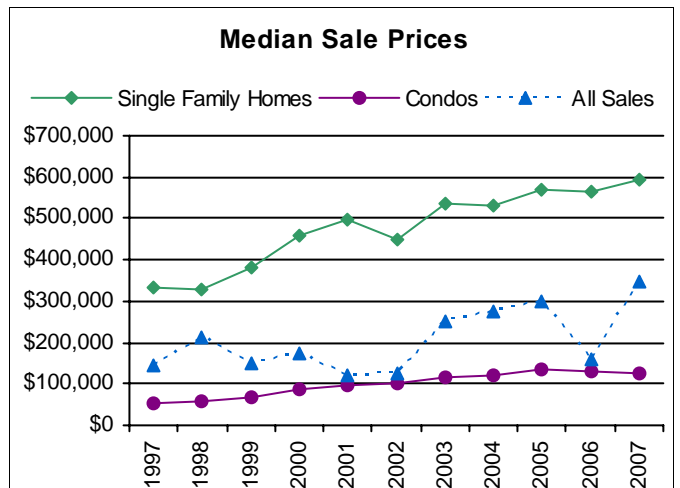
## Housing



Source: US Census Building Permits Survey



Source: Banker & Tradesman



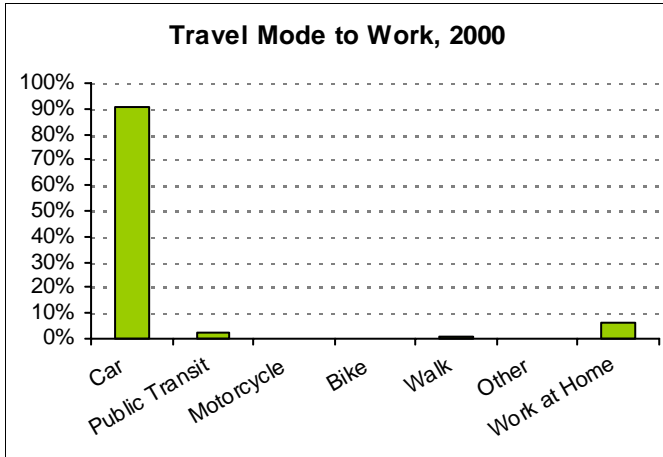
Source: Banker & Tradesman

## Transportation

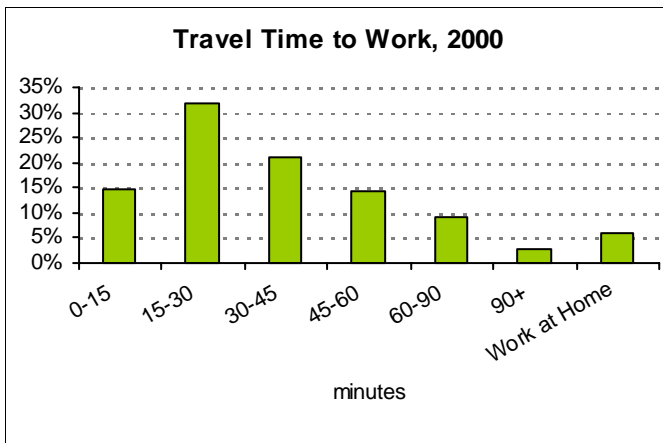
### Journey-to-Work

Workers who travel within community:	345
travel from outside to community:	2,529
travel from community to outside:	2,324
Net Commuters:	205

Source: US Census Transportation Planning Package 2000

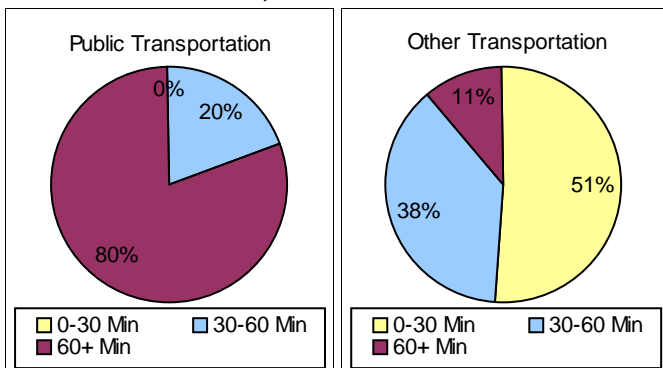


Source: US Census 2000



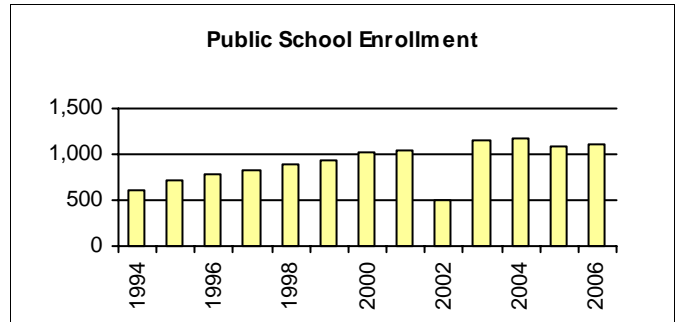
Source: US Census 2000

### Travel Time to Work, 2000

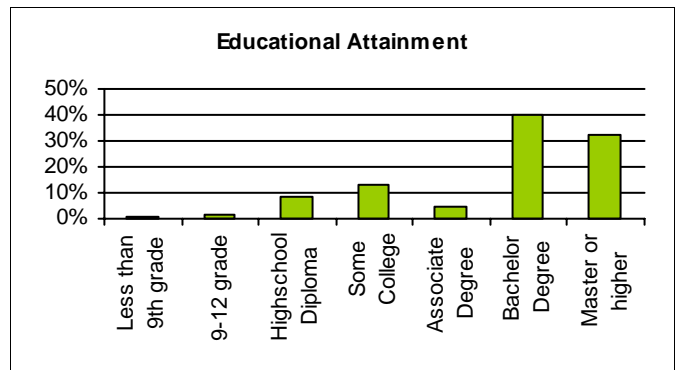


Source: US Census 2000

## Education

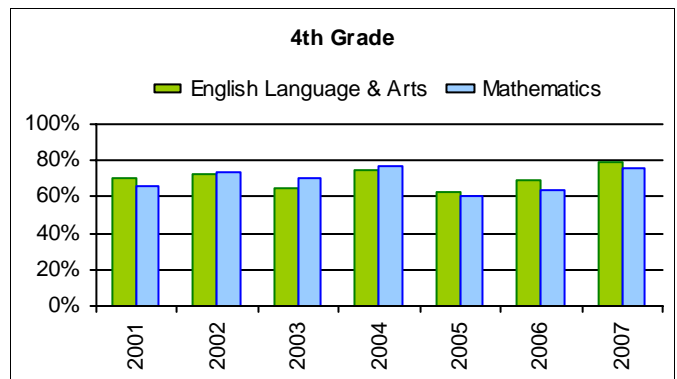


Source: Massachusetts Department of Education

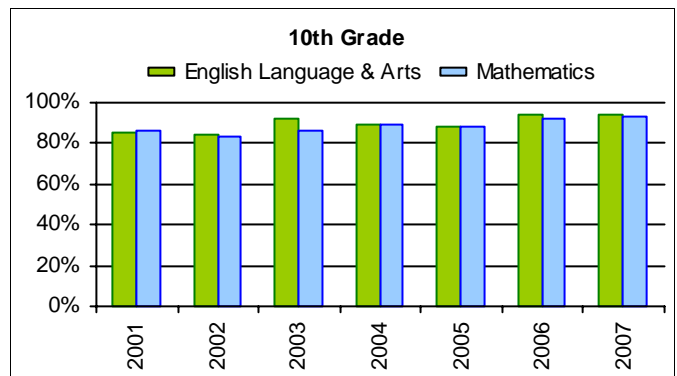


Source: US Census 2000

### MCAS - Percent of Proficient



Source: Massachusetts Department of Education



Source: Massachusetts Department of Education

**BOXBOROUGH**  
 Massachusetts

**Legend**

-  Town Boundaries
-  Open Space
-  Water
-  Major Roads

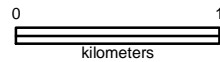
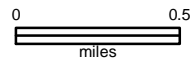
Area of Detail within Metro Boston



All data and analysis not otherwise credited are the property of the Metropolitan Area Planning Council (MAPC). For further information, contact MAPC at 617-451-2770.

**DATA SOURCES**

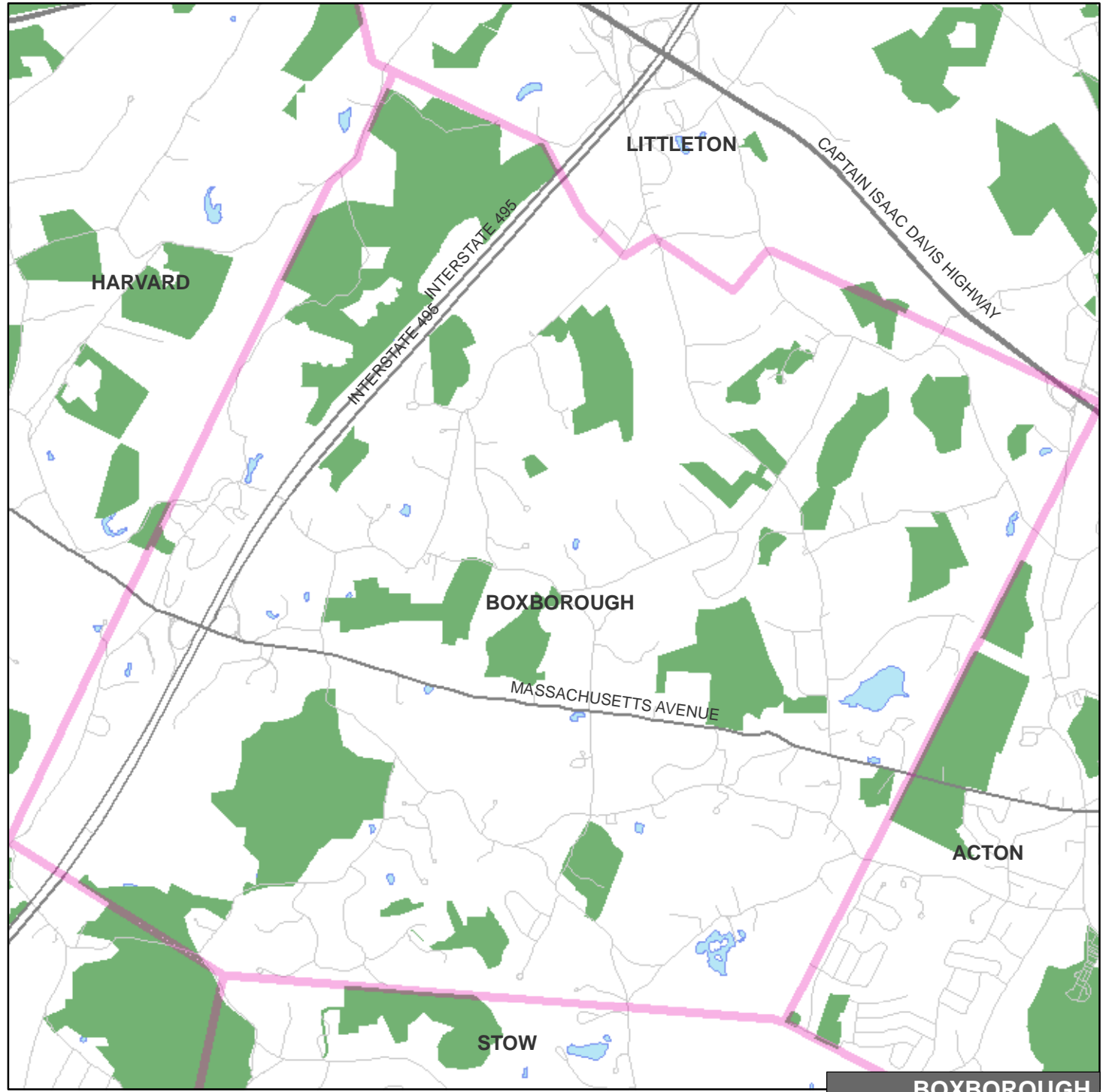
MassGIS and MAPC



SCALE: 1:37,192



Aug 04, 2006



**BOXBOROUGH**