

## General Population Statistics

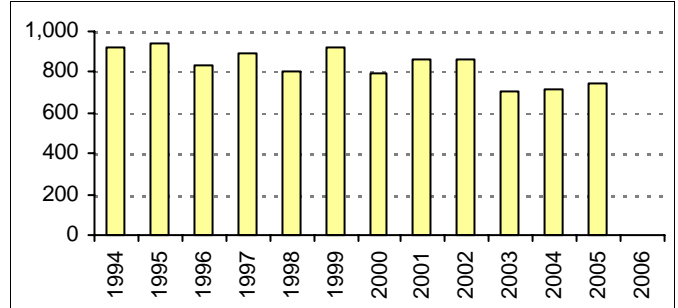
	1990	2000	% Change
<b>AGE AND GENDER</b>			
<b>Total population.....</b>	17,076	16,993	-0.5
Males (All).....	8,814	8,511	-3.4
Females (All).....	8,262	8,482	2.7
Under 5 years.....	954	979	2.6
5 to 9 years.....	963	1,254	30.2
10 to 14 years.....	959	1,335	39.2
15 to 19 years.....	994	929	-6.5
20 to 24 years.....	1,068	478	-55.2
25 to 34 years.....	2,594	1,415	-45.5
35 to 44 years.....	2,947	2,975	1.0
45 to 54 years.....	2,437	2,946	20.9
55 to 59 years.....	986	1,081	9.6
60 to 64 years.....	908	791	-12.9
65 to 74 years.....	1,249	1,406	12.6
75 to 84 years.....	687	963	40.2
85 years and over.....	330	441	33.6
Median age (years).....	38.4	42.2	9.9
<b>RACE / ETHNICITY</b>			
One race.....	*	16,825	*
15,988	15,572	-2.6	
White.....	454	380	-16.3
Black or African American.....	27	16	-40.7
American Indian and Alaska Native.....	349	492	41.0
Asian.....	0	4	-
Native Hawaiian and Other Pacific Islander.....	258	361	39.9
Some other races.....	*	168	*
Two or more races.....			
HISPANIC OR LATINO	514	475	-7.6
Hispanic or Latino.....	16,562	16,518	-0.3
Not Hispanic or Latino.....	15,789	15,432	-2.3
White alone, Not Hispanic.....			
<b>HOUSEHOLD TYPE</b>			
<b>Total households.....</b>	5,693	5,948	4.5
Family Households (families).....	4,264	4,440	4.1
With own children < 18.....	1,831	2,210	20.7
Married-couple.....	3,736	3,898	4.3
With own children < 18.....	1,617	1,934	19.6
Female householder, no husb....	399	427	7.0
With own children < 18.....	174	238	36.8
Nonfamily households.....	1,429	1,508	5.5
Householder living alone.....	1,131	1,308	15.6
Householder 65+.....	513	621	21.1
Households with under 18.....	1,890	2,263	19.7
Households with 65+.....	1,441	1,758	22.0
Average household size.....	2.69	2.62	-2.5
Average family size.....	3.09	3.08	-0.3

Source: U.S. Census 1990, 2000

## Environment and Recreation

Open Space Protected Acres: 4,217

### Water Usage: Yearly Water Use (Million Gallons)



Source: Massachusetts Department of Environmental Protection

Water Supply System: Concord-Local

\* MWRA: Massachusetts Water Resources Authority

## Civic Engagement and Governance

### Form of Government:

Board of Selectmen - Open Town Meeting

### Voting

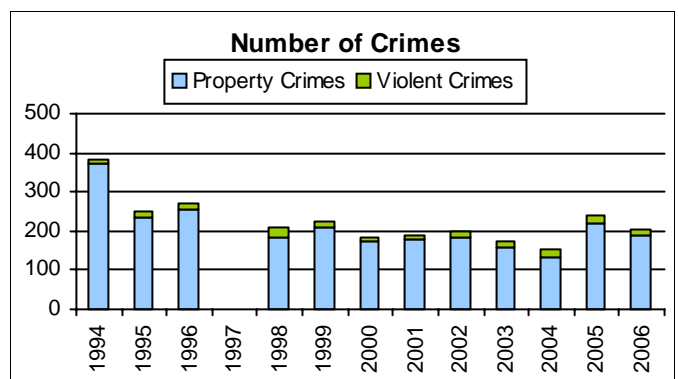
#### State Election Party Enrollment

	2002	2004	2006
<b>Registered Voters</b>	1164	11920	11807
<b>Democrat</b>	362	4087	4050
<b>Republican</b>	228	2146	2028
<b>Unenrolled</b>	574	5685	5644
<b>Population Over 18</b>	1273	12730	12730

2000 US Census

Source: Massachusetts Secretary of the Commonwealth

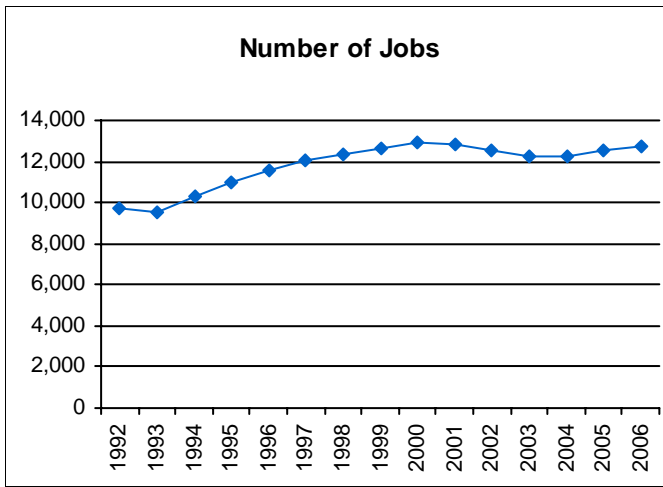
## Public Safety



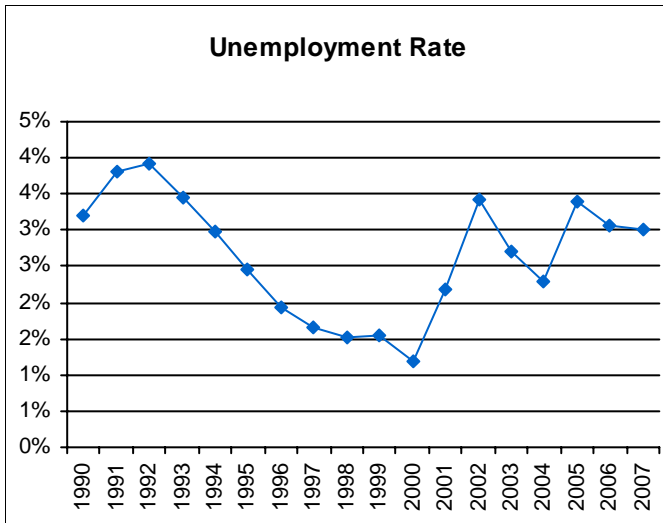
Source: Massachusetts State Police

Blank years indicate missing/incomplete data

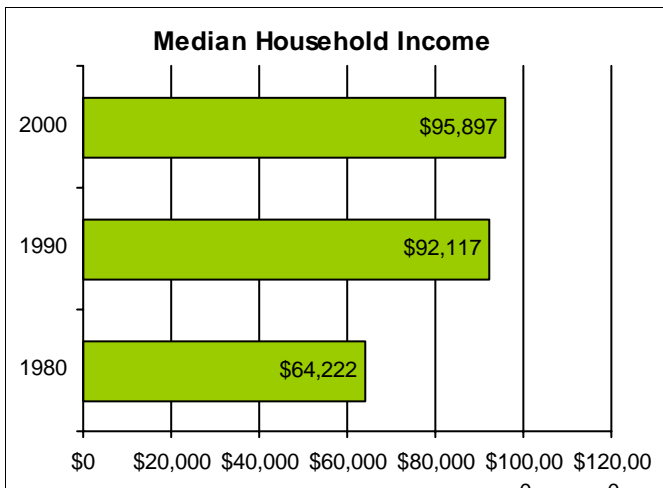
## Economy



Source: Massachusetts Department of Workforce Development

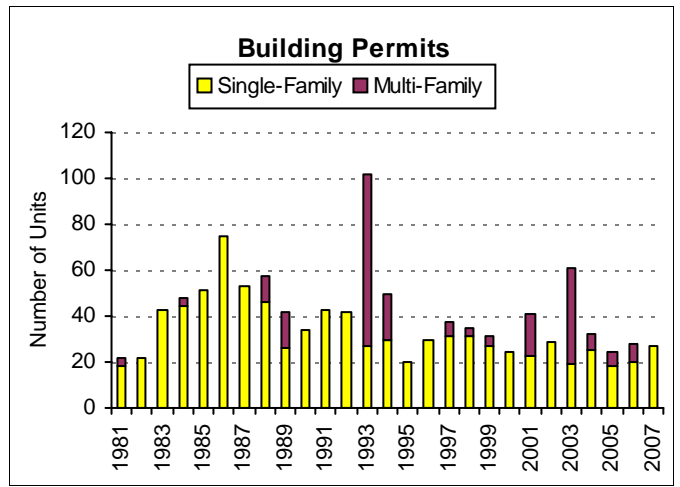


Source: Massachusetts Department of Revenue

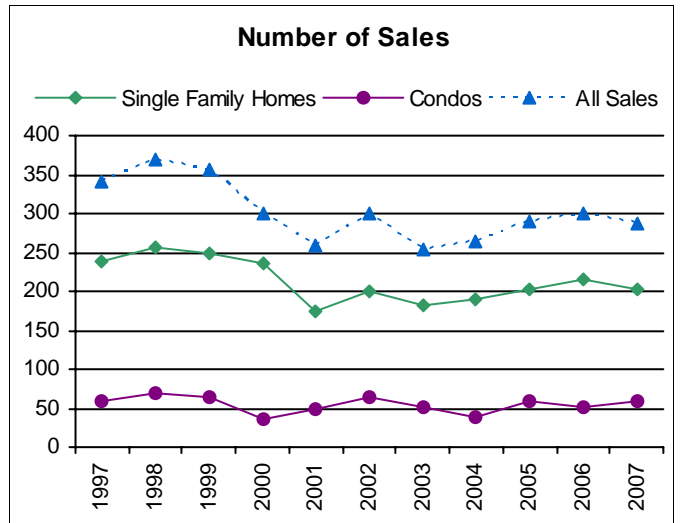


Source: 2000 US Census, SF3  
Numbers adjusted for inflation.

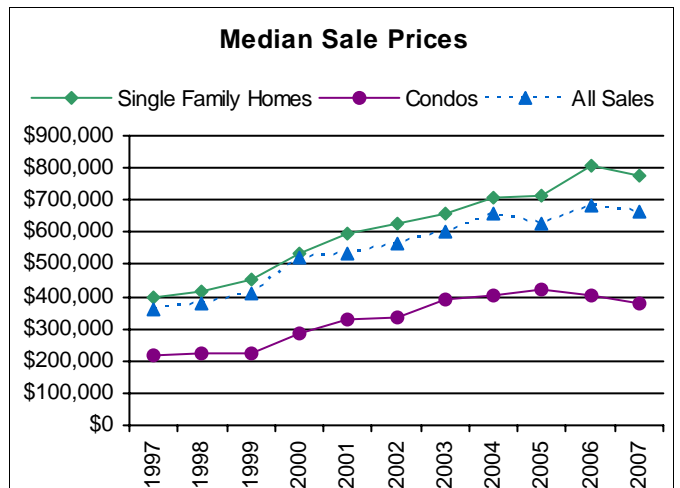
## Housing



Source: US Census Building Permits Survey



Source: Banker & Tradesman



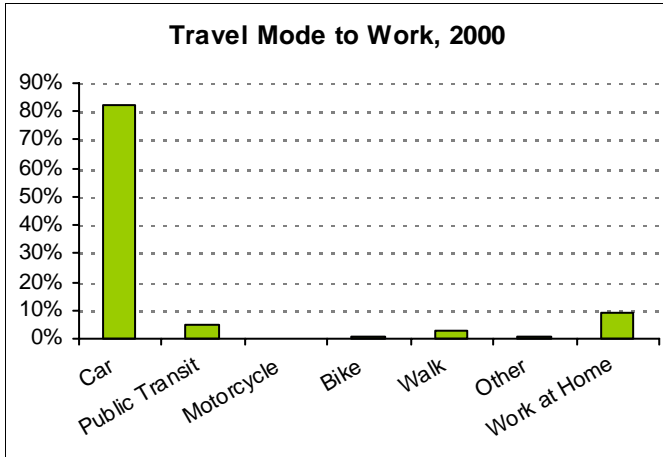
Source: Banker & Tradesman

## Transportation

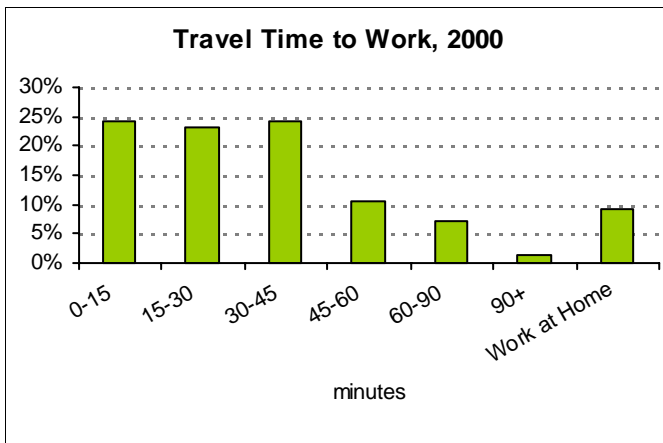
### Journey-to-Work

Workers who travel within community:	2,410
travel from outside to community:	12,192
travel from community to outside:	4,919
Net Commuters:	7,273

Source: US Census Transportation Planning Package 2000

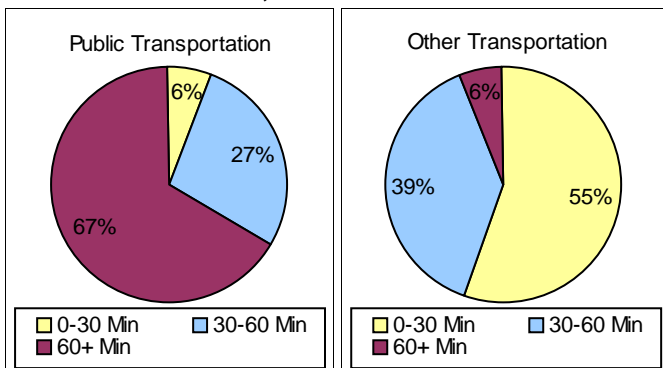


Source: US Census 2000



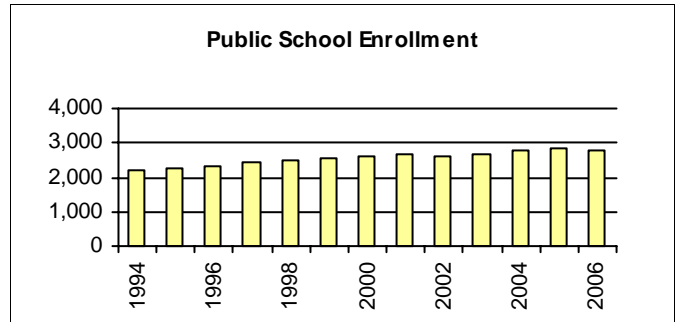
Source: US Census 2000

### Travel Time to Work, 2000

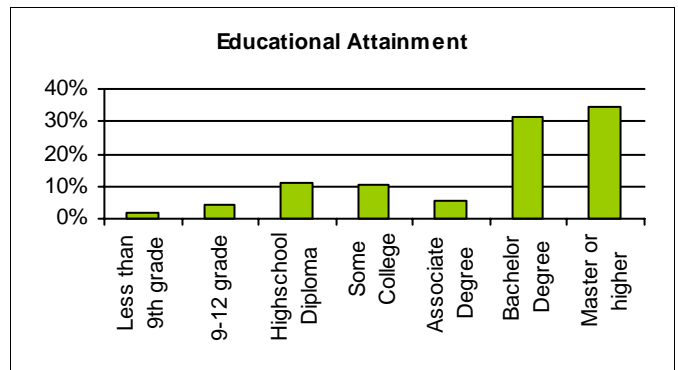


Source: US Census 2000

## Education

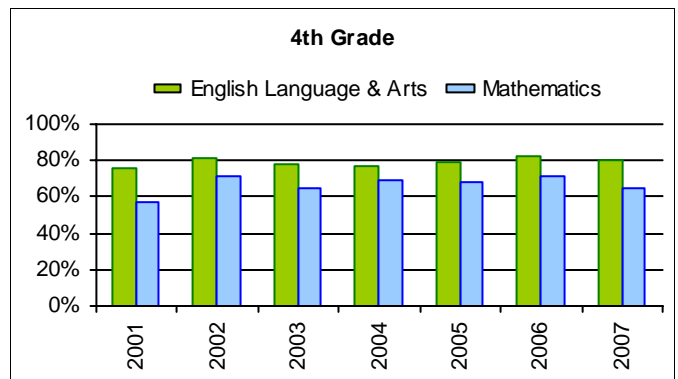


Source: Massachusetts Department of Education

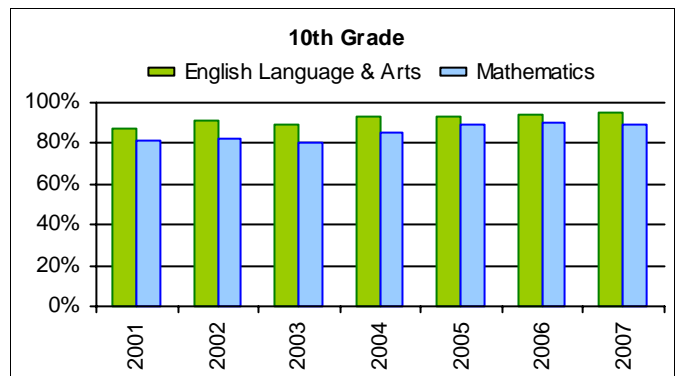


Source: US Census 2000

### MCAS - Percent of Proficient



Source: Massachusetts Department of Education



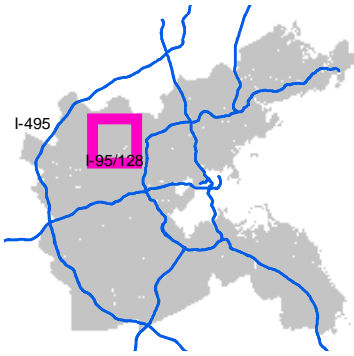
Source: Massachusetts Department of Education

**CONCORD**  
 Massachusetts

**Legend**

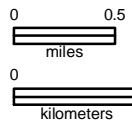
-  Town Boundaries
-  Open Space
-  Water
-  Major Roads

Area of Detail within Metro Boston



All data and analysis not otherwise credited are the property of the Metropolitan Area Planning Council (MAPC). For further information, contact MAPC at 617-451-2770.

**DATA SOURCES**  
 MassGIS and MAPC



SCALE: 1:60,299

