

## General Population Statistics

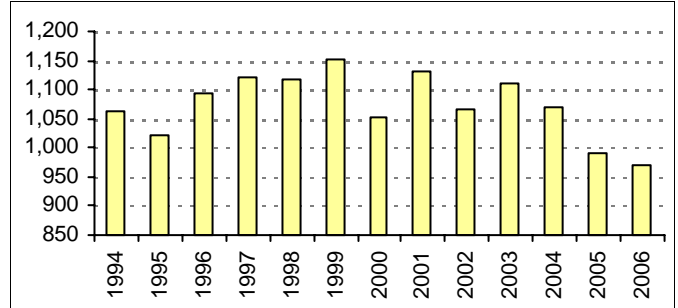
	1990	2000	% Change
<b>AGE AND GENDER</b>			
<b>Total population.....</b>	22,095	29,560	33.8
Males (All).....	10,840	14,487	33.6
Females (All).....	11,255	15,073	33.9
Under 5 years.....	1,899	2,774	46.1
5 to 9 years.....	1,556	2,715	74.5
10 to 14 years.....	1,377	2,343	70.2
15 to 19 years.....	1,949	1,948	-0.1
20 to 24 years.....	1,649	1,103	-33.1
25 to 34 years.....	4,439	4,029	-9.2
35 to 44 years.....	3,676	6,351	72.8
45 to 54 years.....	2,111	3,935	86.4
55 to 59 years.....	866	1,099	26.9
60 to 64 years.....	761	845	11.0
65 to 74 years.....	1,048	1,345	28.3
75 to 84 years.....	567	819	44.4
85 years and over.....	197	254	28.9
Median age (years).....	31.2	34.8	11.5
<b>RACE / ETHNICITY</b>			
One race.....	*	29,312	*
White.....	21,662	28,364	30.9
Black or African American.....	149	318	113.4
American Indian and Alaska Native.....	26	43	65.4
Asian.....	221	491	122.2
Native Hawaiian and Other Pacific Islander.....	1	9	800.0
Some other races.....	36	87	141.7
Two or more races.....	*	248	*
<b>HISPANIC OR LATINO</b>	143	318	122.4
Hispanic or Latino.....	21,952	29,242	33.2
Not Hispanic or Latino.....	21,548	28,165	30.7
White alone, Not Hispanic.....			
<b>HOUSEHOLD TYPE</b>			
<b>Total households.....</b>	7,406	10,152	37.1
Family Households (families).....	5,801	7,881	35.9
With own children < 18.....	2,946	4,523	53.5
Married-couple.....	4,940	6,742	36.5
With own children < 18.....	2,574	3,951	53.5
Female householder, no husb....	648	859	32.6
With own children < 18.....	324	461	42.3
Nonfamily households.....	1,605	2,271	41.5
Householder living alone.....	1,267	1,858	46.6
Householder 65+.....	513	685	33.5
Households with under 18.....	3,078	4,690	52.4
Households with 65+.....	1,342	1,775	32.3
Average household size.....	2.86	2.85	-0.4
Average family size.....	3.27	3.29	0.6

Source: U.S. Census 1990, 2000

## Environment and Recreation

Open Space Protected Acres: 2,099

### Water Usage: Yearly Water Use (Million Gallons)



Source: Massachusetts Department of Environmental Protection

**Water Supply System:** Franklin-Local

\* MWRA: Massachusetts Water Resources Authority

## Civic Engagement and Governance

### Form of Government:

Town Council

### Voting

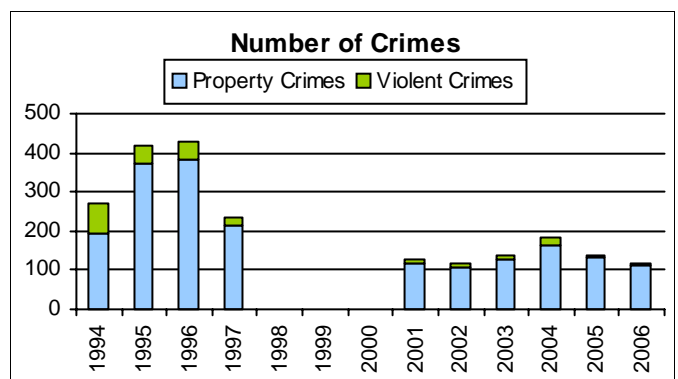
#### State Election Party Enrollment

	2002	2004	2006
<b>Registered Voters</b>	1756	18598	18559
<b>Democrat</b>	427	4465	4463
<b>Republican</b>	285	3043	2983
<b>Unenrolled</b>	1043	11058	11009
<b>Population Over 18</b>	2059	20595	20595

2000 US Census

Source: Massachusetts Secretary of the Commonwealth

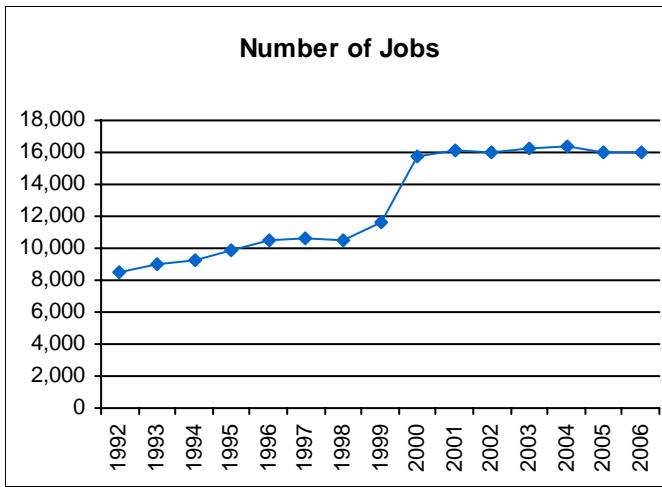
## Public Safety



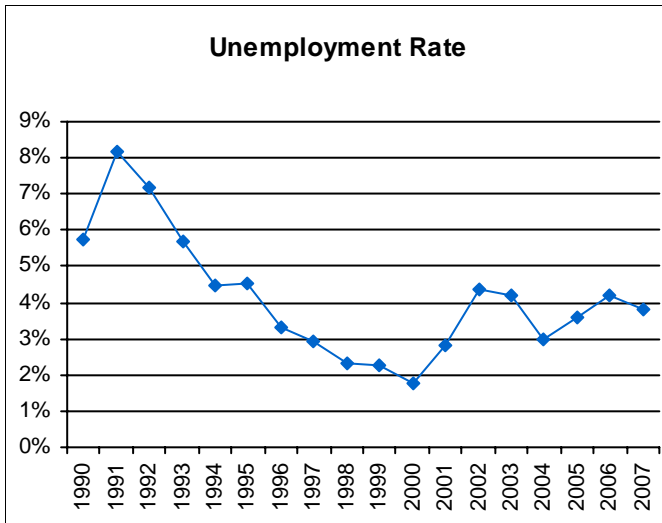
Source: Massachusetts State Police

Blank years indicate missing/incomplete data

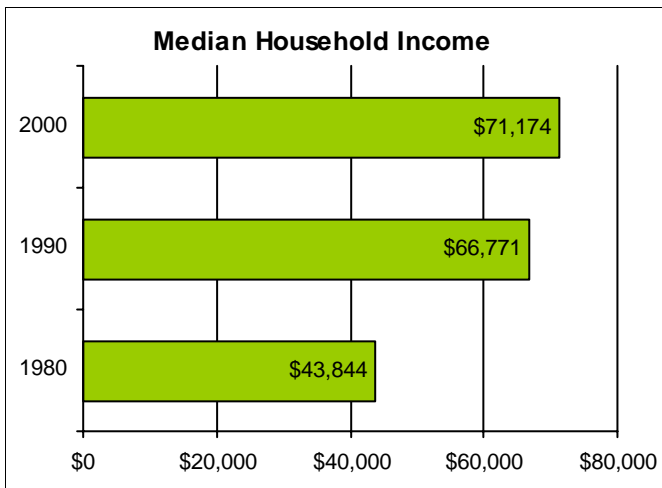
## Economy



Source: Massachusetts Department of Workforce Development

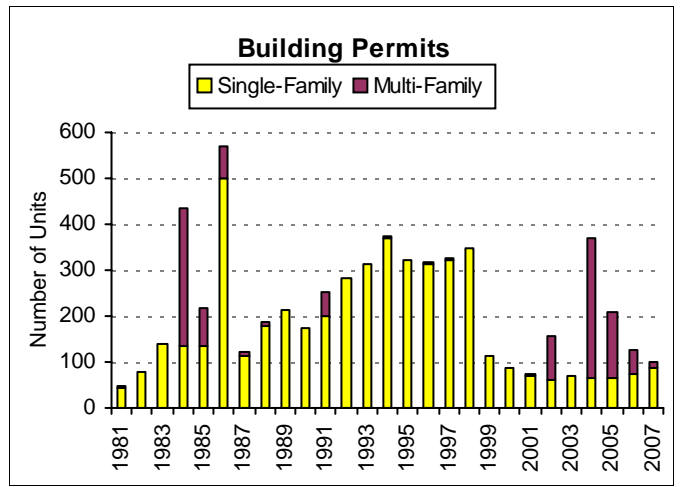


Source: Massachusetts Department of Revenue

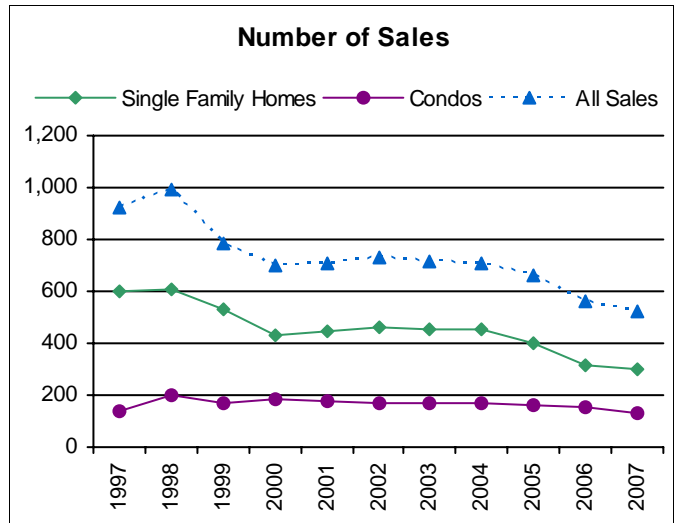


Source: 2000 US Census, SF3  
Numbers adjusted for inflation.

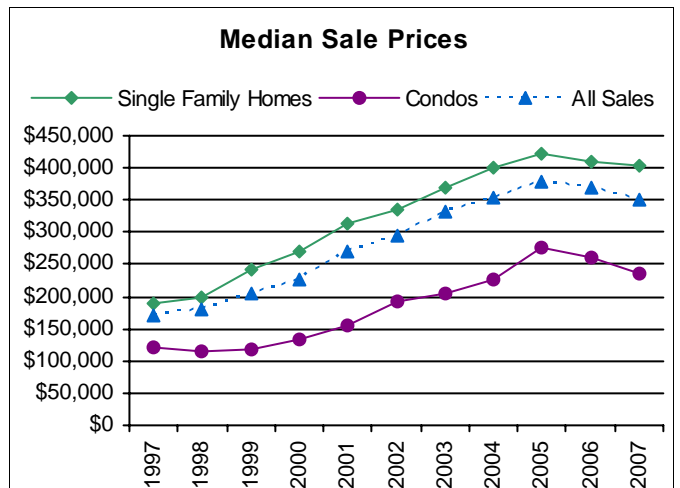
## Housing



Source: US Census Building Permits Survey



Source: Banker & Tradesman



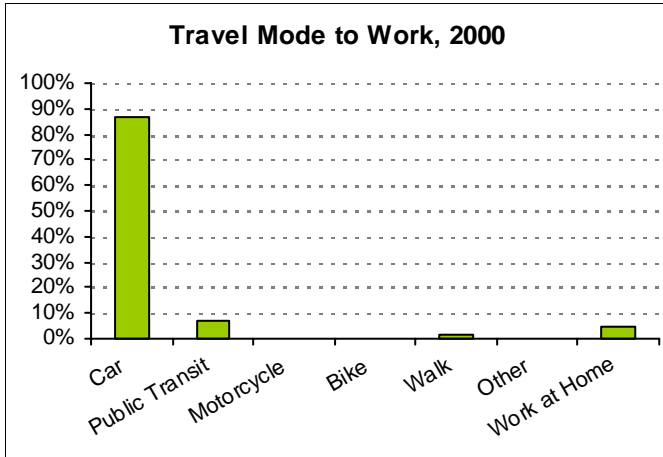
Source: Banker & Tradesman

## Transportation

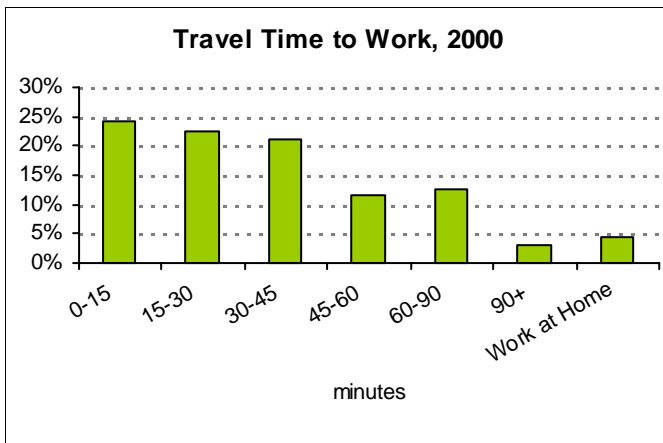
### Journey-to-Work

Workers who travel within community:	3,840
travel from outside to community:	12,883
travel from community to outside:	10,929
Net Commuters:	1,954

Source: US Census Transportation Planning Package 2000

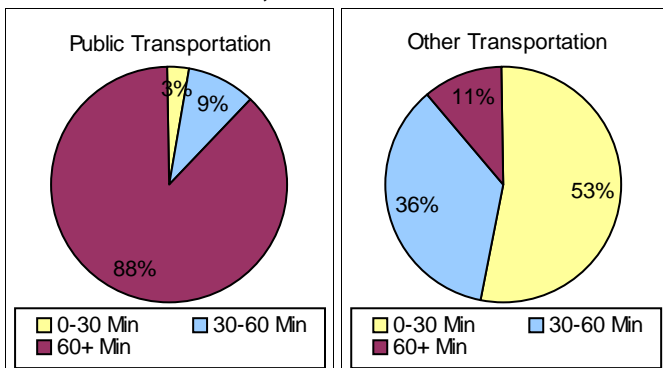


Source: US Census 2000



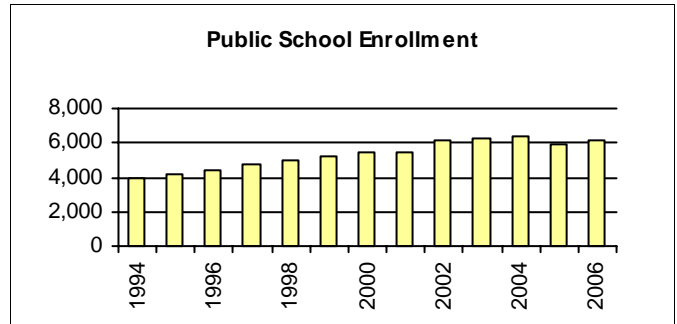
Source: US Census 2000

### Travel Time to Work, 2000

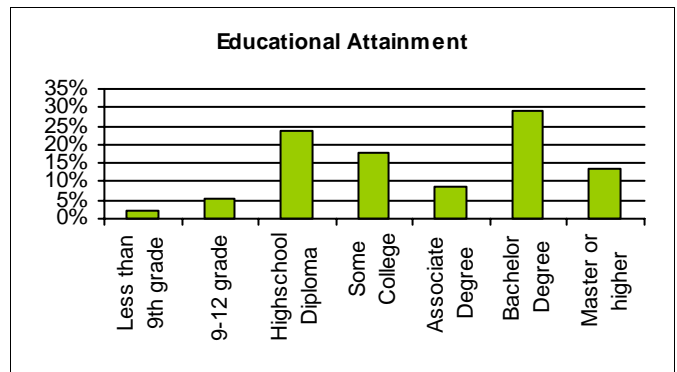


Source: US Census 2000

## Education

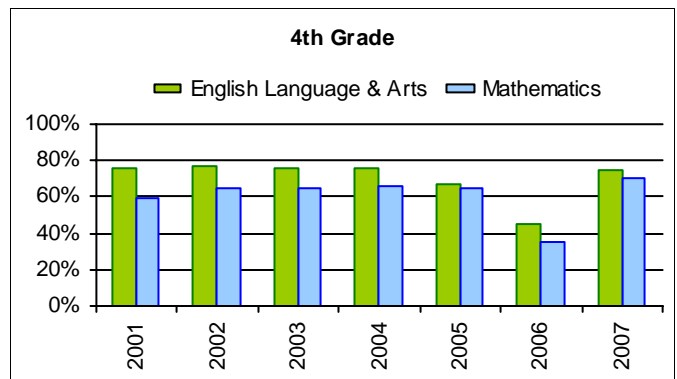


Source: Massachusetts Department of Education

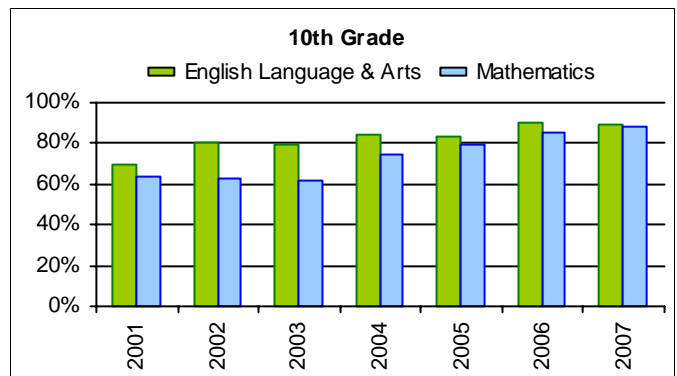


Source: US Census 2000

### MCAS - Percent of Proficient



Source: Massachusetts Department of Education



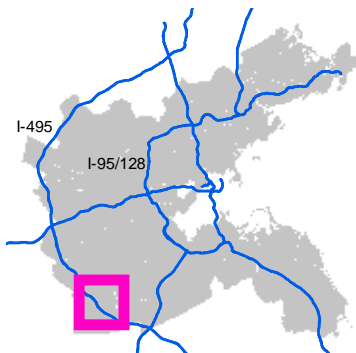
Source: Massachusetts Department of Education

**FRANKLIN**  
 Massachusetts

**Legend**

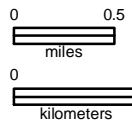
-  Town Boundaries
-  Open Space
-  Water
-  Major Roads

Area of Detail within Metro Boston



All data and analysis not otherwise credited are the property of the Metropolitan Area Planning Council (MAPC). For further information, contact MAPC at 617-451-2770.

**DATA SOURCES**  
 MassGIS and MAPC



SCALE: 1:60,832

