

## General Population Statistics

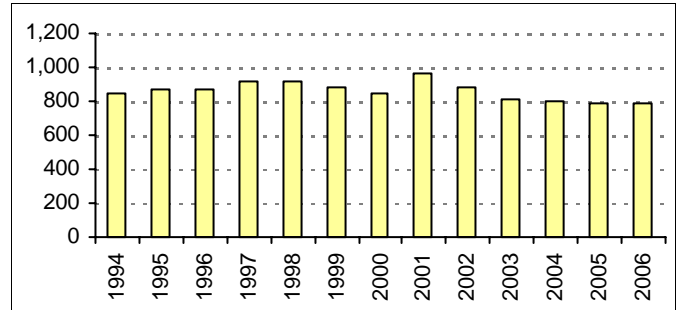
	1990	2000	% Change
<b>AGE AND GENDER</b>			
<b>Total population.....</b>	17,233	18,113	5.1
Males (All).....	8,526	8,956	5.0
Females (All).....	8,707	9,157	5.2
Under 5 years.....	1,220	1,192	-2.3
5 to 9 years.....	1,047	1,266	20.9
10 to 14 years.....	1,044	1,196	14.6
15 to 19 years.....	1,093	1,027	-6.0
20 to 24 years.....	1,256	878	-30.1
25 to 34 years.....	3,498	2,682	-23.3
35 to 44 years.....	2,731	3,383	23.9
45 to 54 years.....	1,929	2,599	34.7
55 to 59 years.....	846	913	7.9
60 to 64 years.....	717	763	6.4
65 to 74 years.....	1,109	1,270	14.5
75 to 84 years.....	566	760	34.3
85 years and over.....	177	184	4.0
Median age (years).....	33.4	37.3	11.7
<b>RACE / ETHNICITY</b>			
One race.....	*	17,754	*
16,759	17,048	1.7	
White.....	148	165	11.5
Black or African American.....	20	23	15.0
American Indian and Alaska Native.....	206	254	23.3
Asian.....	7	10	42.9
Native Hawaiian and Other Pacific Islander.....	93	254	173.1
Some other races.....	*	359	*
Two or more races.....			
HISPANIC OR LATINO	465	554	19.1
Hispanic or Latino.....	16,768	17,559	4.7
Not Hispanic or Latino.....	16,379	16,715	2.1
White alone, Not Hispanic.....			
<b>HOUSEHOLD TYPE</b>			
<b>Total households.....</b>	6,362	6,990	9.9
Family Households (families).....	4,639	4,845	4.4
With own children < 18.....	2,120	2,237	5.5
Married-couple.....	3,925	3,965	1.0
With own children < 18.....	1,812	1,799	-0.7
Female householder, no husb....	555	642	15.7
With own children < 18.....	264	326	23.5
Nonfamily households.....	1,723	2,145	24.5
Householder living alone.....	1,379	1,761	27.7
Householder 65+.....	597	663	11.1
Households with under 18.....	2,242	2,394	6.8
Households with 65+.....	1,390	1,653	18.9
Average household size.....	2.70	2.57	-4.7
Average family size.....	3.19	3.11	-2.5

Source: U.S. Census 1990, 2000

## Environment and Recreation

Open Space Protected Acres: 654

### Water Usage: Yearly Water Use (Million Gallons)



Source: Massachusetts Department of Environmental Protection

Water Supply System: Hudson-Local

\* MWRA: Massachusetts Water Resources Authority

## Civic Engagement and Governance

### Form of Government:

Board of Selectmen - Open Town Meeting

### Voting

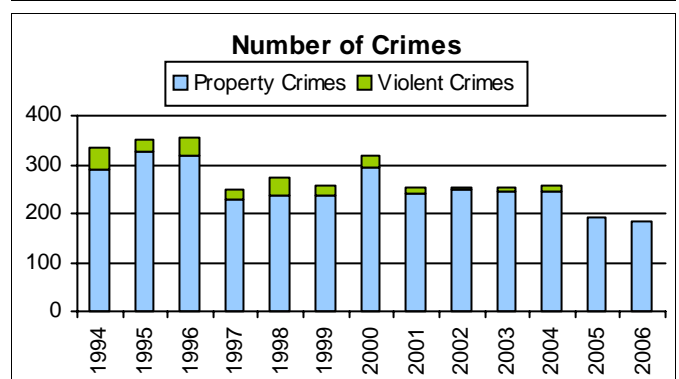
#### State Election Party Enrollment

	2002	2004	2006
<b>Registered Voters</b>	1191	12308	11951
<b>Democrat</b>	274	3039	2982
<b>Republican</b>	159	1598	1497
<b>Unenrolled</b>	757	7657	7362
<b>Population Over 18</b>	1376	13766	13766

2000 US Census

Source: Massachusetts Secretary of the Commonwealth

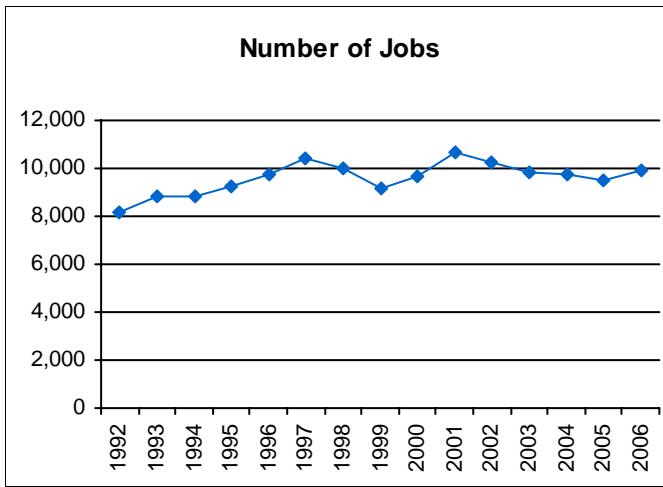
## Public Safety



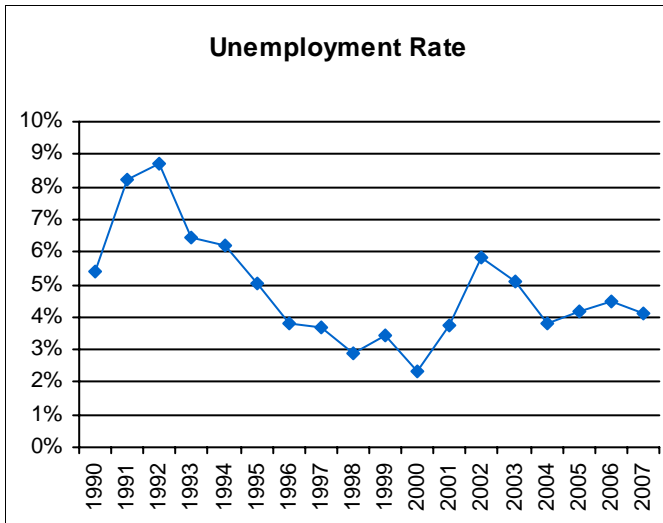
Source: Massachusetts State Police

Blank years indicate missing/incomplete data

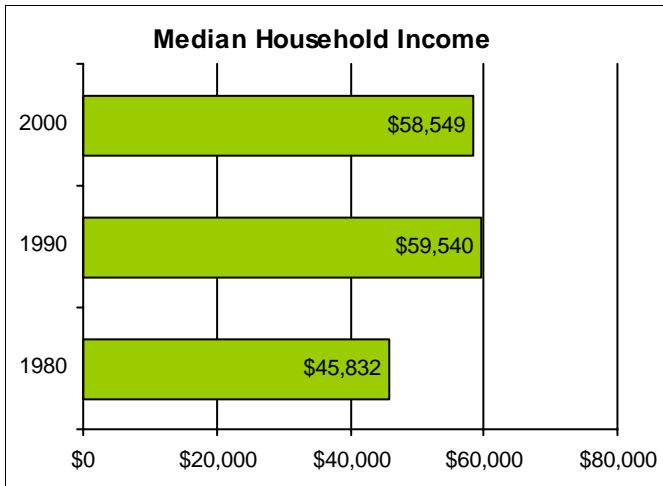
## Economy



Source: Massachusetts Department of Workforce Development

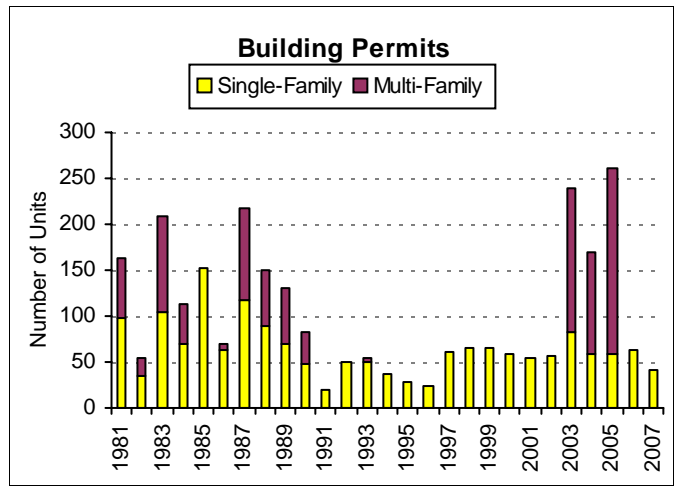


Source: Massachusetts Department of Revenue

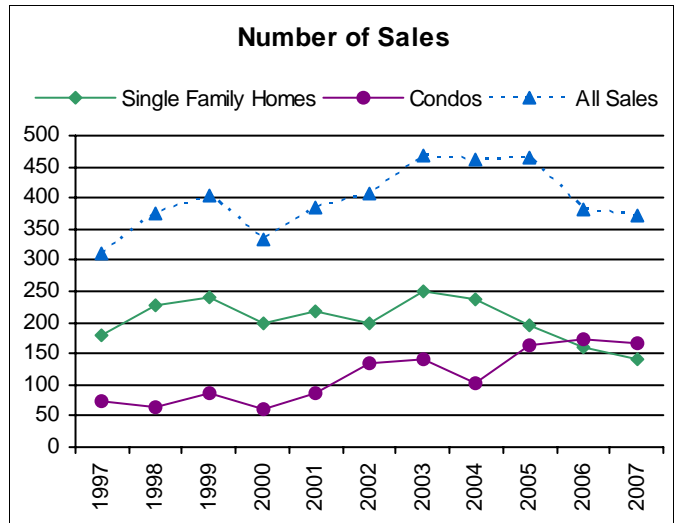


Source: 2000 US Census, SF3  
Numbers adjusted for inflation.

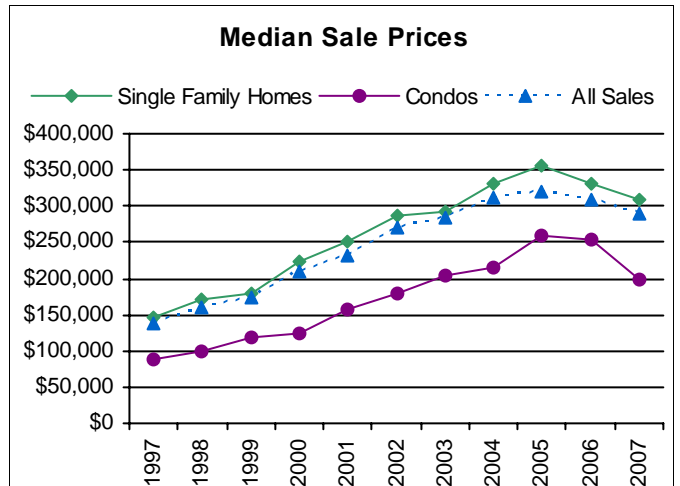
## Housing



Source: US Census Building Permits Survey



Source: Banker & Tradesman



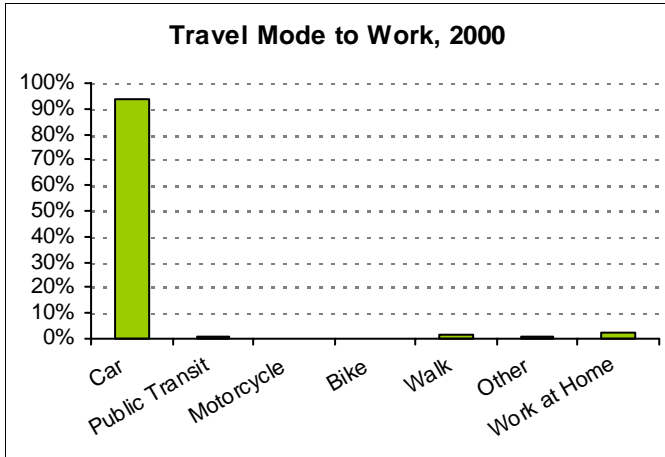
Source: Banker & Tradesman

## Transportation

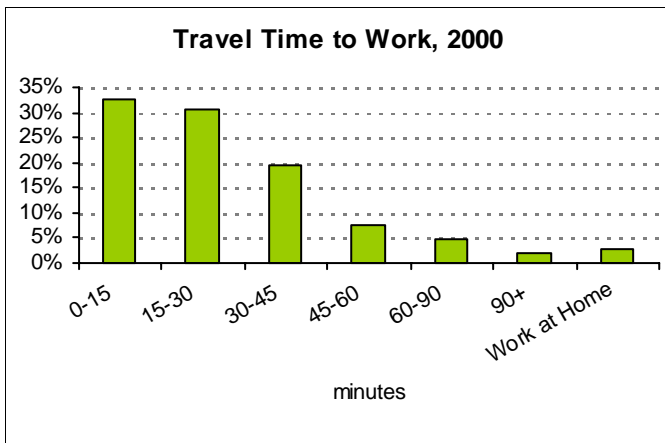
### Journey-to-Work

Workers who travel within community:	2,570
travel from outside to community:	6,030
travel from community to outside:	7,269
Net Commuters:	-1,239

Source: US Census Transportation Planning Package 2000

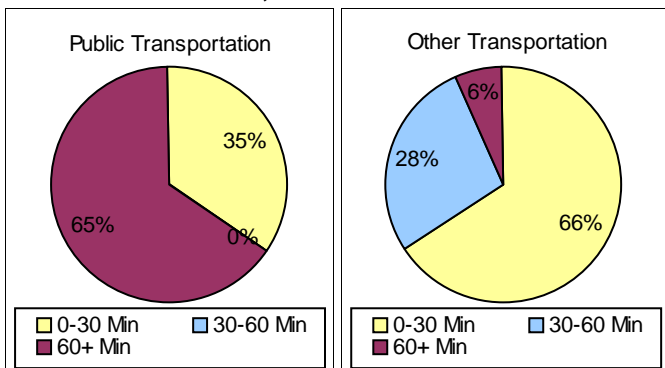


Source: US Census 2000



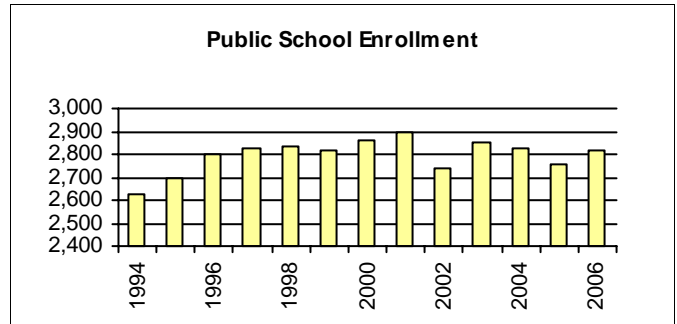
Source: US Census 2000

### Travel Time to Work, 2000

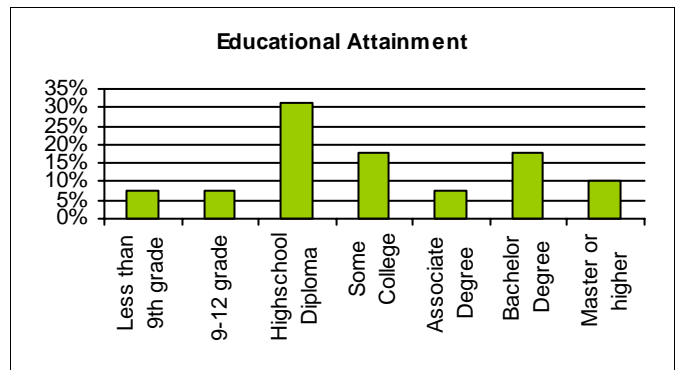


Source: US Census 2000

## Education

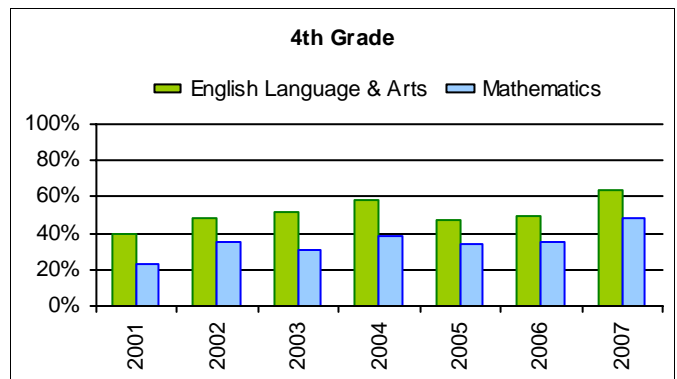


Source: Massachusetts Department of Education

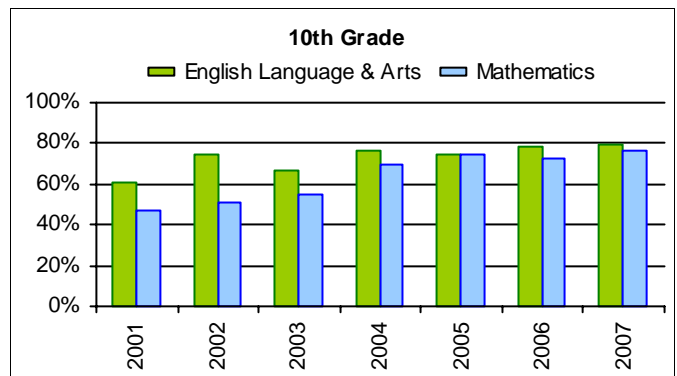


Source: US Census 2000

### MCAS - Percent of Proficient



Source: Massachusetts Department of Education



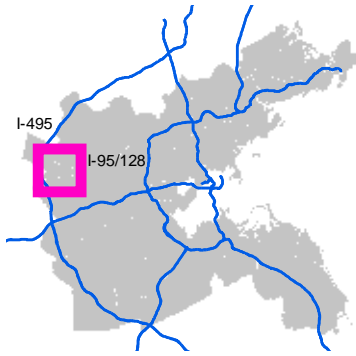
Source: Massachusetts Department of Education

**HUDSON**  
 Massachusetts

**Legend**

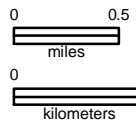
-  Town Boundaries
-  Open Space
-  Water
-  Major Roads

Area of Detail within Metro Boston



All data and analysis not otherwise credited are the property of the Metropolitan Area Planning Council (MAPC). For further information, contact MAPC at 617-451-2770.

**DATA SOURCES**  
 MassGIS and MAPC



SCALE: 1:57,983



Aug 04, 2006

