

General Population Statistics

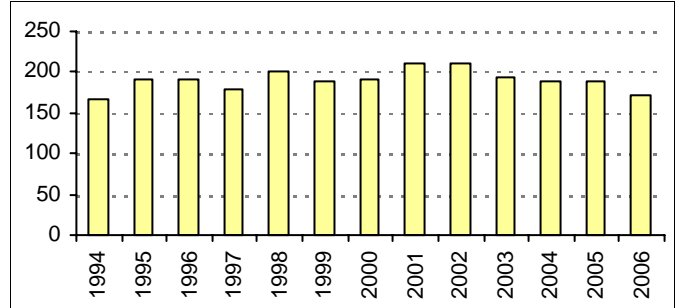
	1990	2000	% Change
AGE AND GENDER			
Total population.....	7,666	8,056	5.1
Males (All).....	3,718	3,914	5.3
Females (All).....	3,948	4,142	4.9
Under 5 years.....	804	768	-4.5
5 to 9 years.....	730	742	1.6
10 to 14 years.....	493	677	37.3
15 to 19 years.....	377	393	4.2
20 to 24 years.....	340	327	-3.8
25 to 34 years.....	1,459	1,072	-26.5
35 to 44 years.....	1,381	1,440	4.3
45 to 54 years.....	769	1,108	44.1
55 to 59 years.....	327	384	17.4
60 to 64 years.....	271	257	-5.2
65 to 74 years.....	451	501	11.1
75 to 84 years.....	216	320	48.1
85 years and over.....	48	67	39.6
Median age (years).....	32.7	35.3	8.0
RACE / ETHNICITY			
One race.....	*	7,888	*
	6,935	7,022	1.3
White.....	393	390	-0.8
Black or African American.....	8	31	287.5
American Indian and Alaska Native.....	280	336	20.0
Asian.....	1	2	100.0
Native Hawaiian and Other Pacific Islander.....	49	107	118.4
Some other races.....	*	168	*
Two or more races.....			
HISPANIC OR LATINO	162	239	47.5
Hispanic or Latino.....	7,504	7,817	4.2
Not Hispanic or Latino.....	6,815	6,912	1.4
White alone, Not Hispanic.....			
HOUSEHOLD TYPE			
Total households.....	2,632	2,790	6.0
Family Households (families).....	2,175	2,255	3.7
With own children < 18.....	1,183	1,272	7.5
Married-couple.....	1,956	2,047	4.7
With own children < 18.....	1,065	1,150	8.0
Female householder, no husb....	161	150	-6.8
With own children < 18.....	97	89	-8.2
Nonfamily households.....	457	535	17.1
Householder living alone.....	370	440	18.9
Householder 65+.....	141	195	38.3
Households with under 18.....	1,202	1,301	8.2
Households with 65+.....	504	629	24.8
Average household size.....	2.90	2.83	-2.5
Average family size.....	3.19	3.18	-0.3

Source: U.S. Census 1990, 2000

Environment and Recreation

Open Space Protected Acres: 3,237

Water Usage: Yearly Water Use (Million Gallons)



Source: Massachusetts Department of Environmental Protection

Water Supply System: Lincoln-Local

* MWRA: Massachusetts Water Resources Authority

Civic Engagement and Governance

Form of Government:

Board of Selectmen - Open Town Meeting

Voting

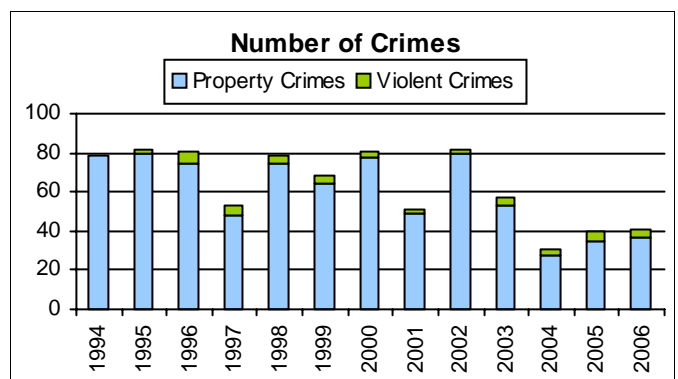
State Election Party Enrollment

	2002	2004	2006
Registered Voters	417	4215	4101
Democrat	126	1409	1371
Republican	65	648	584
Unenrolled	225	2155	2119
Population Over 18	558	5582	5582

2000 US Census

Source: Massachusetts Secretary of the Commonwealth

Public Safety



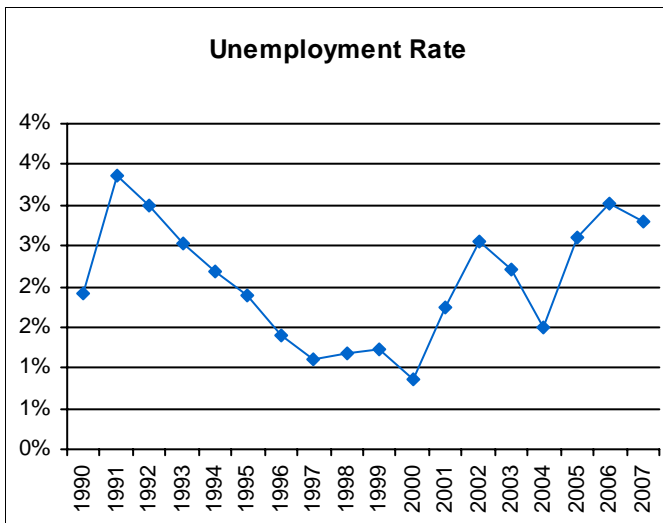
Source: Massachusetts State Police

Blank years indicate missing/incomplete data

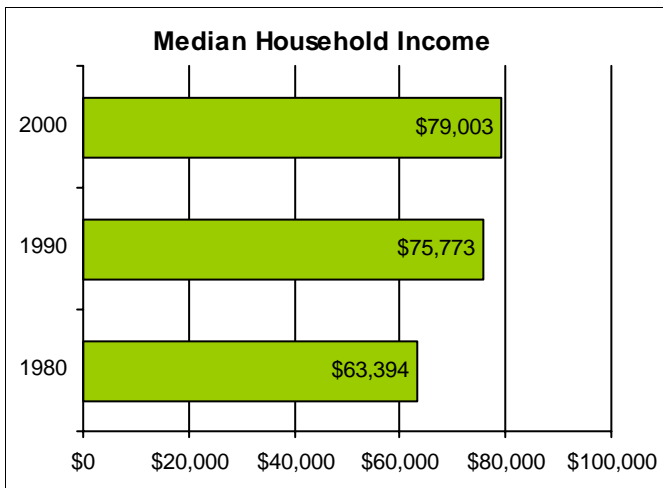
Economy



Source: Massachusetts Department of Workforce Development

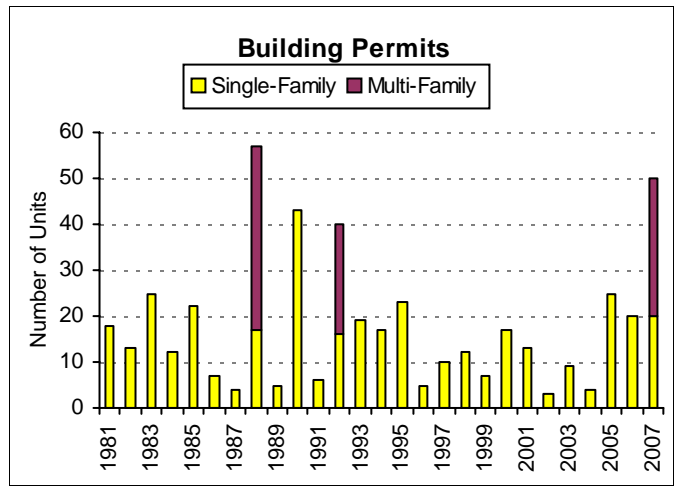


Source: Massachusetts Department of Revenue

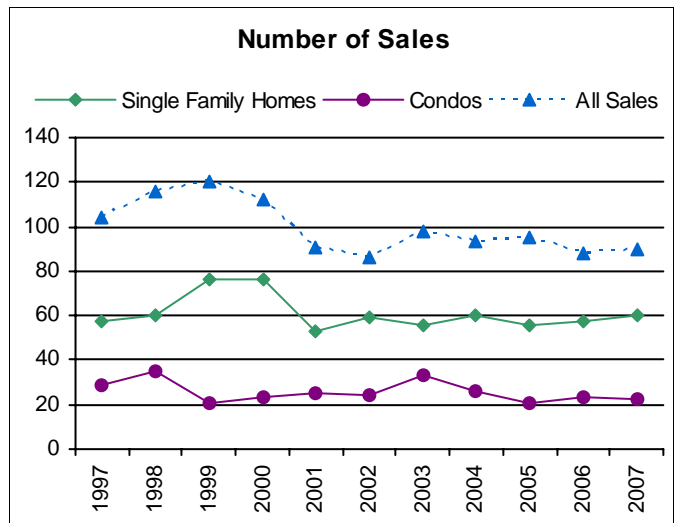


Source: 2000 US Census, SF3
Numbers adjusted for inflation.

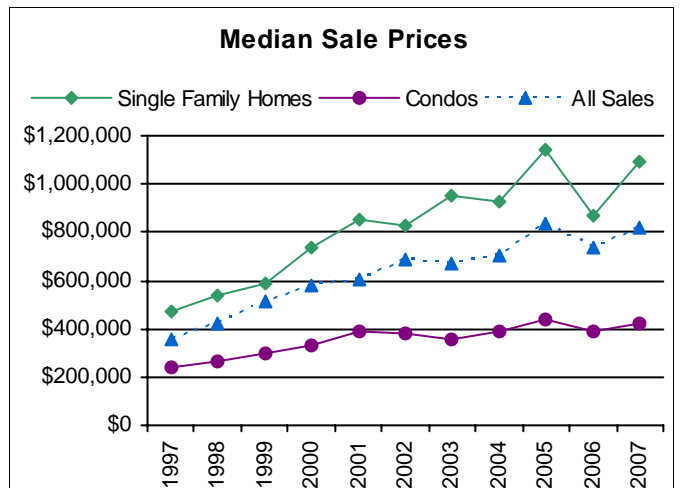
Housing



Source: US Census Building Permits Survey



Source: Banker & Tradesman



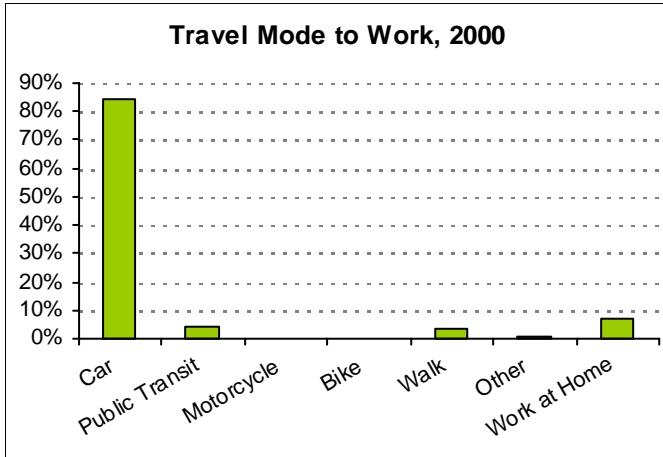
Source: Banker & Tradesman

Transportation

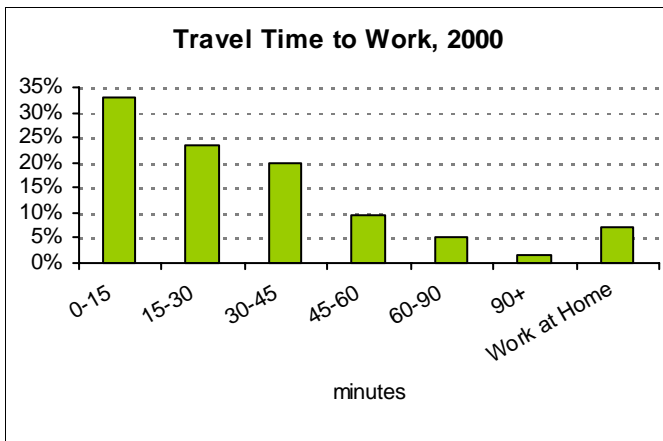
Journey-to-Work

Workers who travel within community:	735
travel from outside to community:	1,895
travel from community to outside:	3,239
Net Commuters:	-1,344

Source: US Census Transportation Planning Package 2000

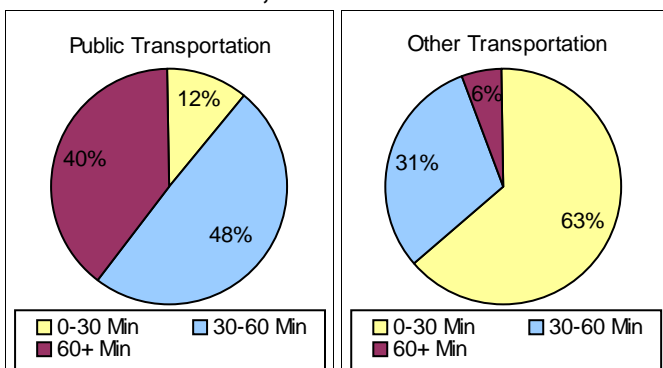


Source: US Census 2000



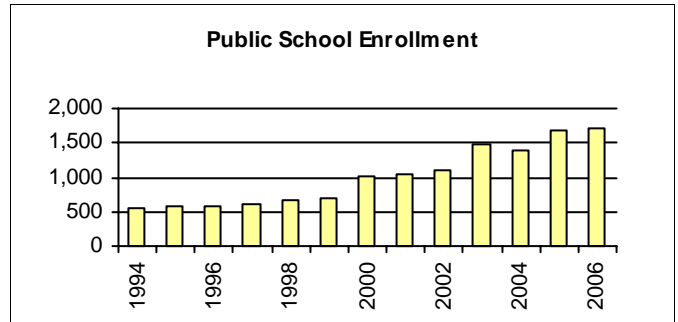
Source: US Census 2000

Travel Time to Work, 2000

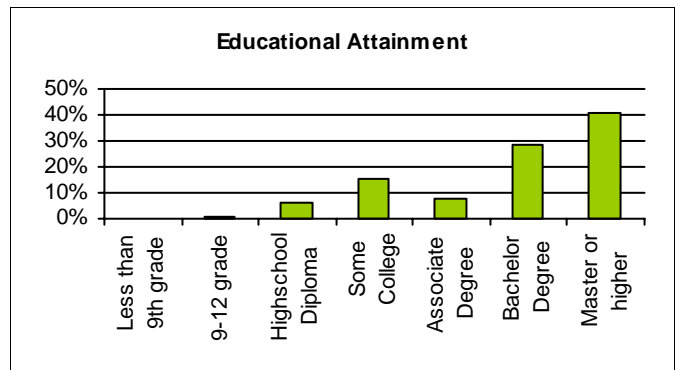


Source: US Census 2000

Education

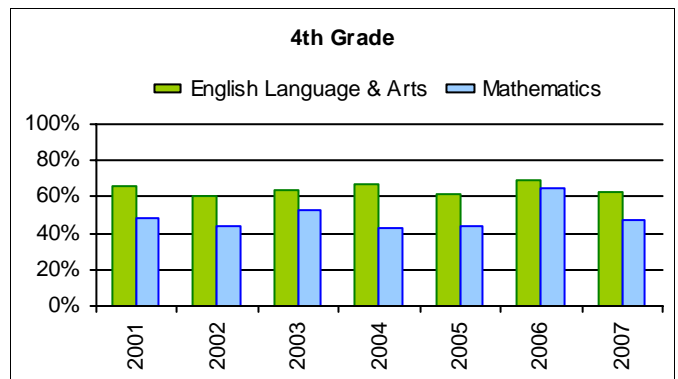


Source: Massachusetts Department of Education

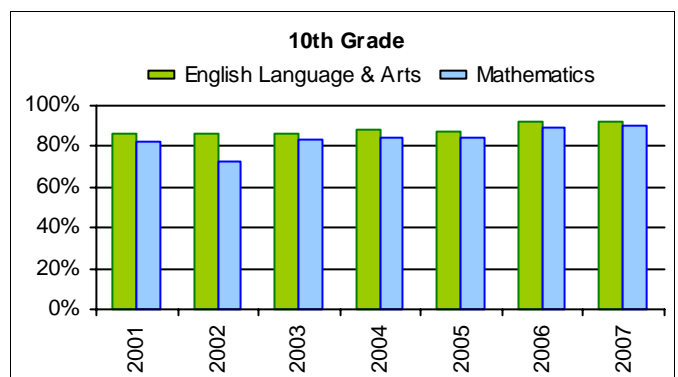


Source: US Census 2000

MCAS - Percent of Proficient



Source: Massachusetts Department of Education



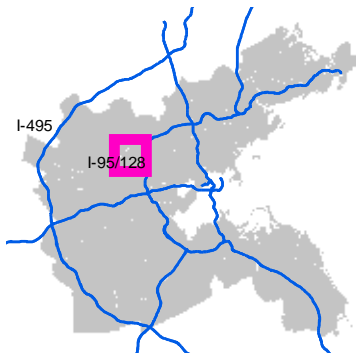
Source: Massachusetts Department of Education

LINCOLN
 Massachusetts

Legend

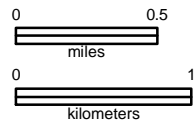
-  Town Boundaries
-  Open Space
-  Water
-  Major Roads

Area of Detail within Metro Boston



All data and analysis not otherwise credited are the property of the Metropolitan Area Planning Council (MAPC). For further information, contact MAPC at 617-451-2770.

DATA SOURCES
 MassGIS and MAPC



SCALE: 1:43,116

