

## General Population Statistics

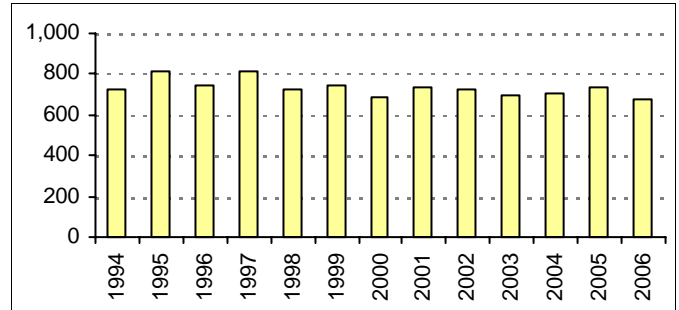
	1990	2000	% Change
<b>AGE AND GENDER</b>			
<b>Total population.....</b>	19,971	20,377	2.0
Males (All).....	9,407	9,611	2.2
Females (All).....	10,564	10,766	1.9
Under 5 years.....	1,198	1,368	14.2
5 to 9 years.....	1,118	1,440	28.8
10 to 14 years.....	1,024	1,371	33.9
15 to 19 years.....	959	950	-0.9
20 to 24 years.....	1,070	457	-57.3
25 to 34 years.....	2,962	2,106	-28.9
35 to 44 years.....	3,844	3,604	-6.2
45 to 54 years.....	2,719	3,635	33.7
55 to 59 years.....	1,090	1,361	24.9
60 to 64 years.....	997	908	-8.9
65 to 74 years.....	1,669	1,622	-2.8
75 to 84 years.....	941	1,159	23.2
85 years and over.....	380	396	4.2
Median age (years).....	39.5	41.9	6.1
<b>RACE / ETHNICITY</b>			
One race.....	*	20,228	*
19,660	19,879	1.1	
White.....	81	89	9.9
Black or African American.....	13	16	23.1
American Indian and Alaska Native.....	163	200	22.7
Asian.....	10	6	-40.0
Native Hawaiian and Other Pacific Islander.....	44	38	-13.6
Some other races.....	*	149	*
Two or more races.....			
HISPANIC OR LATINO	160	179	11.9
Hispanic or Latino.....	19,811	20,198	2.0
Not Hispanic or Latino.....	19,534	19,747	1.1
White alone, Not Hispanic.....			
<b>HOUSEHOLD TYPE</b>			
<b>Total households.....</b>	8,225	8,541	3.8
Family Households (families).....	5,537	5,683	2.6
With own children < 18.....	2,238	2,666	19.1
Married-couple.....	4,729	4,826	2.1
With own children < 18.....	1,910	2,230	16.8
Female householder, no husb....	613	681	11.1
With own children < 18.....	275	381	38.5
Nonfamily households.....	2,688	2,858	6.3
Householder living alone.....	2,153	2,447	13.7
Householder 65+.....	798	913	14.4
Households with under 18.....	2,314	2,750	18.8
Households with 65+.....	2,088	2,257	8.1
Average household size.....	2.41	2.37	-1.7
Average family size.....	2.93	2.94	0.3

Source: U.S. Census 1990, 2000

## Environment and Recreation

Open Space Protected Acres: 102

### Water Usage: Yearly Water Use (Million Gallons)



Source: Massachusetts Department of Environmental Protection

### Water Supply System: Marblehead-MWRA

\* MWRA: Massachusetts Water Resources Authority

## Civic Engagement and Governance

### Form of Government:

Board of Selectmen - Open Town Meeting

### Voting

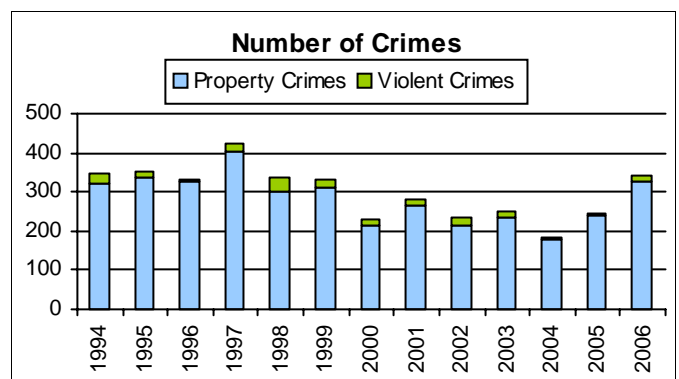
#### State Election Party Enrollment

	2002	2004	2006
<b>Registered Voters</b>	1388	14957	15200
<b>Democrat</b>	330	3743	3876
<b>Republican</b>	274	2765	2731
<b>Unenrolled</b>	784	8421	8492
<b>Population Over 18</b>	1550	15507	15507

2000 US Census

Source: Massachusetts Secretary of the Commonwealth

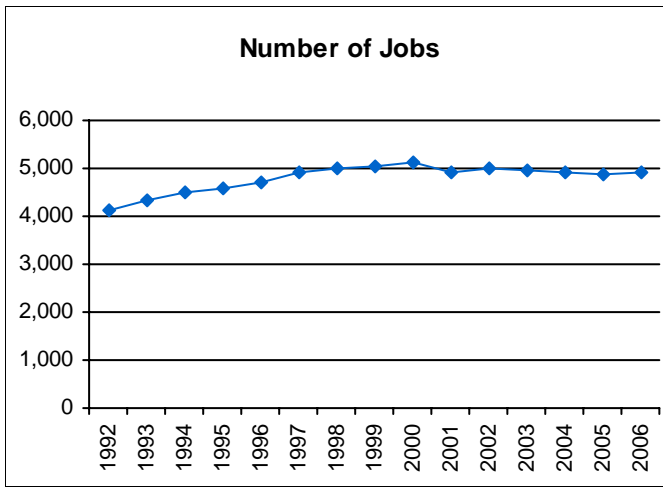
## Public Safety



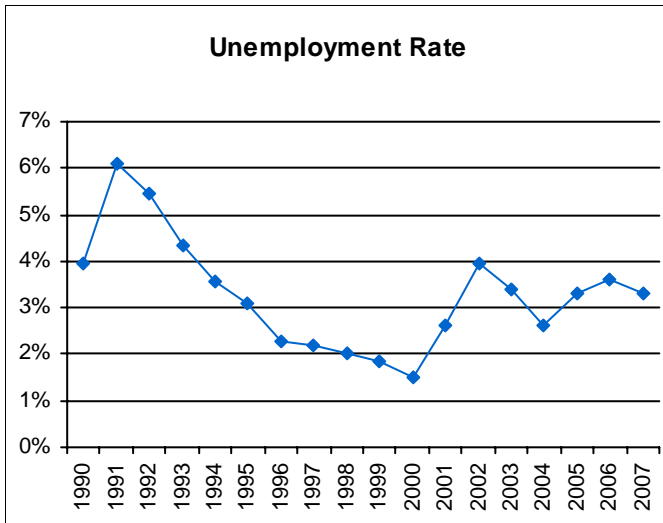
Source: Massachusetts State Police

Blank years indicate missing/incomplete data

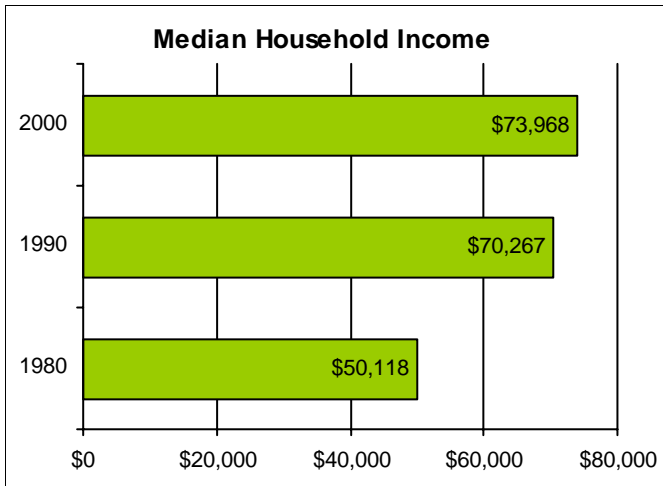
## Economy



Source: Massachusetts Department of Workforce Development

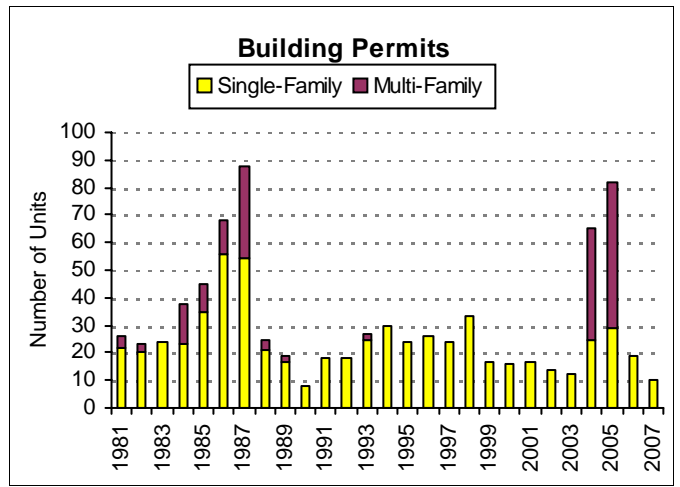


Source: Massachusetts Department of Revenue

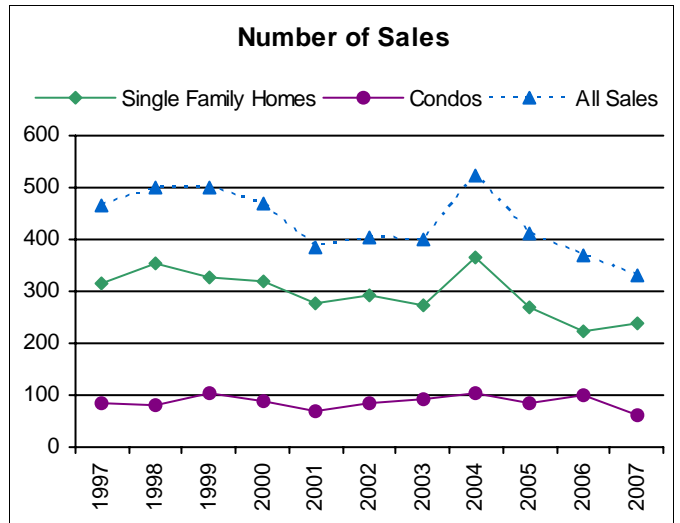


Source: 2000 US Census, SF3  
Numbers adjusted for inflation.

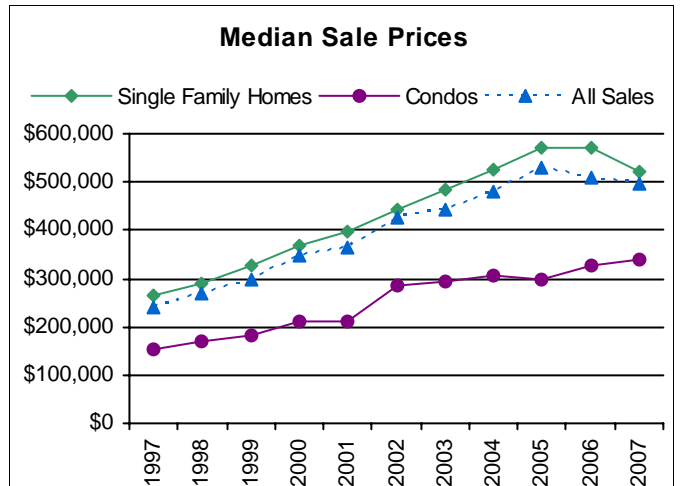
## Housing



Source: US Census Building Permits Survey



Source: Banker & Tradesman



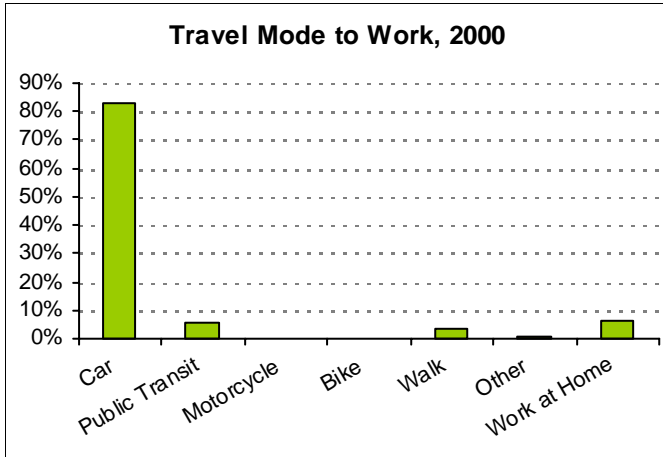
Source: Banker & Tradesman

## Transportation

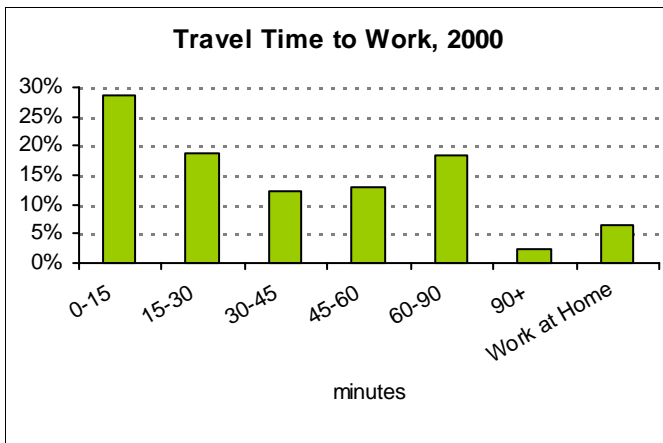
### Journey-to-Work

Workers who travel within community:	3,230
travel from outside to community:	3,600
travel from community to outside:	7,303
Net Commuters:	-3,703

Source: US Census Transportation Planning Package 2000

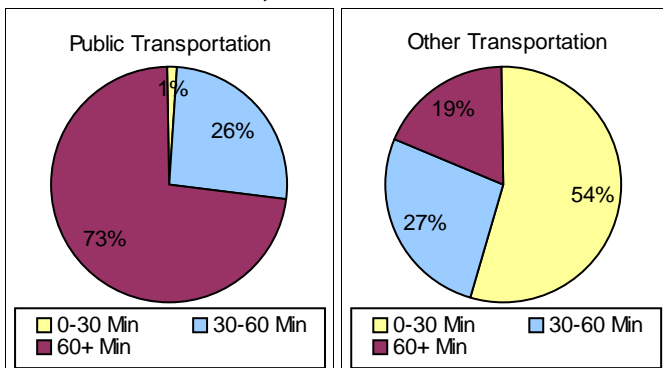


Source: US Census 2000



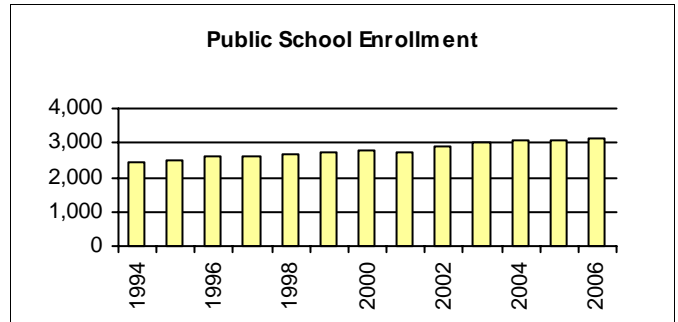
Source: US Census 2000

### Travel Time to Work, 2000

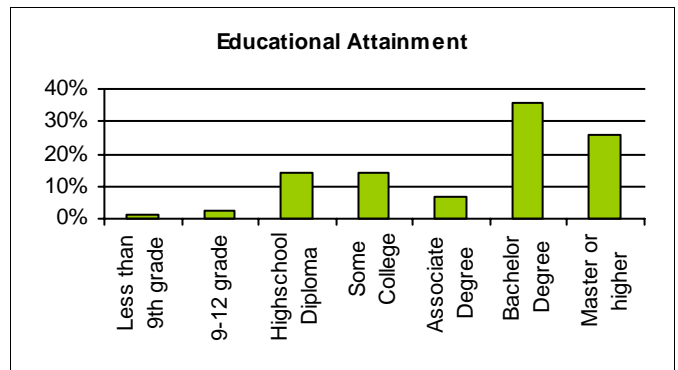


Source: US Census 2000

## Education

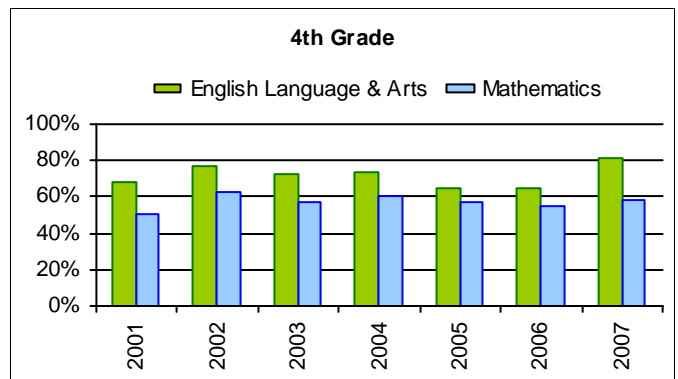


Source: Massachusetts Department of Education

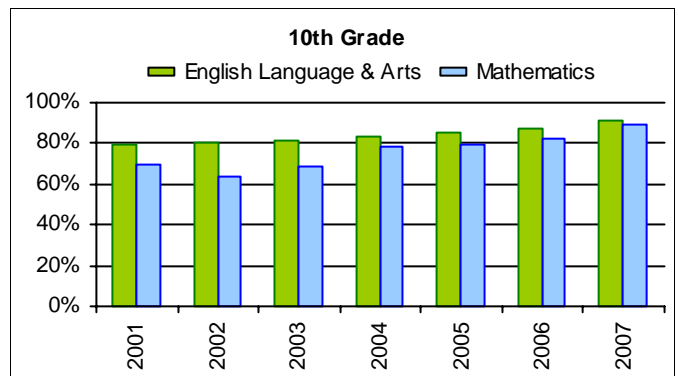


Source: US Census 2000

### MCAS - Percent of Proficient



Source: Massachusetts Department of Education



Source: Massachusetts Department of Education

**MARBLEHEAD**  
 Massachusetts

**Legend**

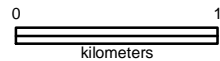
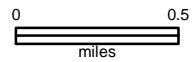
-  Town Boundaries
-  Open Space
-  Water
-  Major Roads

Area of Detail within Metro Boston



All data and analysis not otherwise credited are the property of the Metropolitan Area Planning Council (MAPC). For further information, contact MAPC at 617-451-2770.

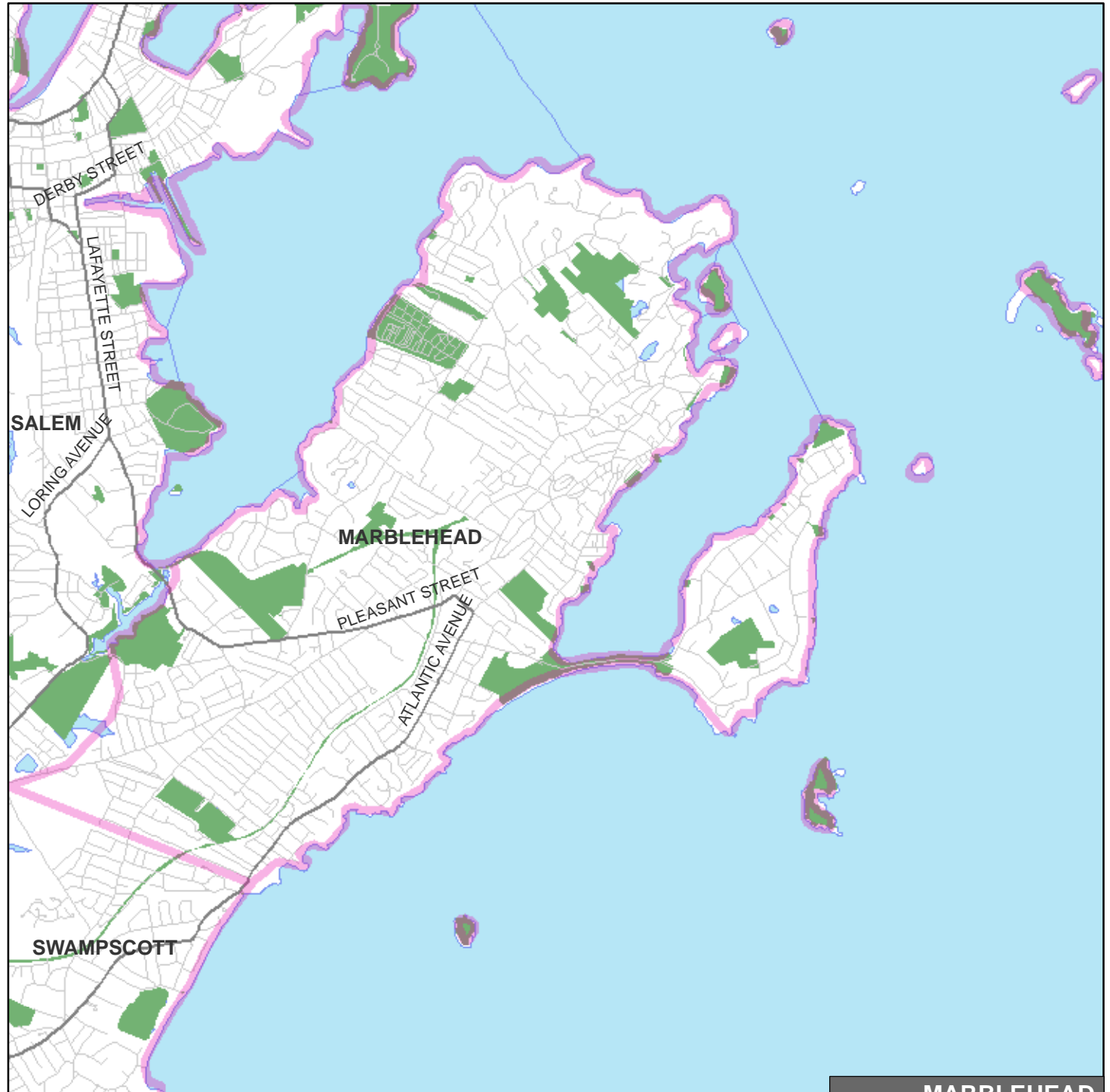
**DATA SOURCES**  
 MassGIS and MAPC



SCALE: 1:37,456



Aug 04, 2006



**MARBLEHEAD**